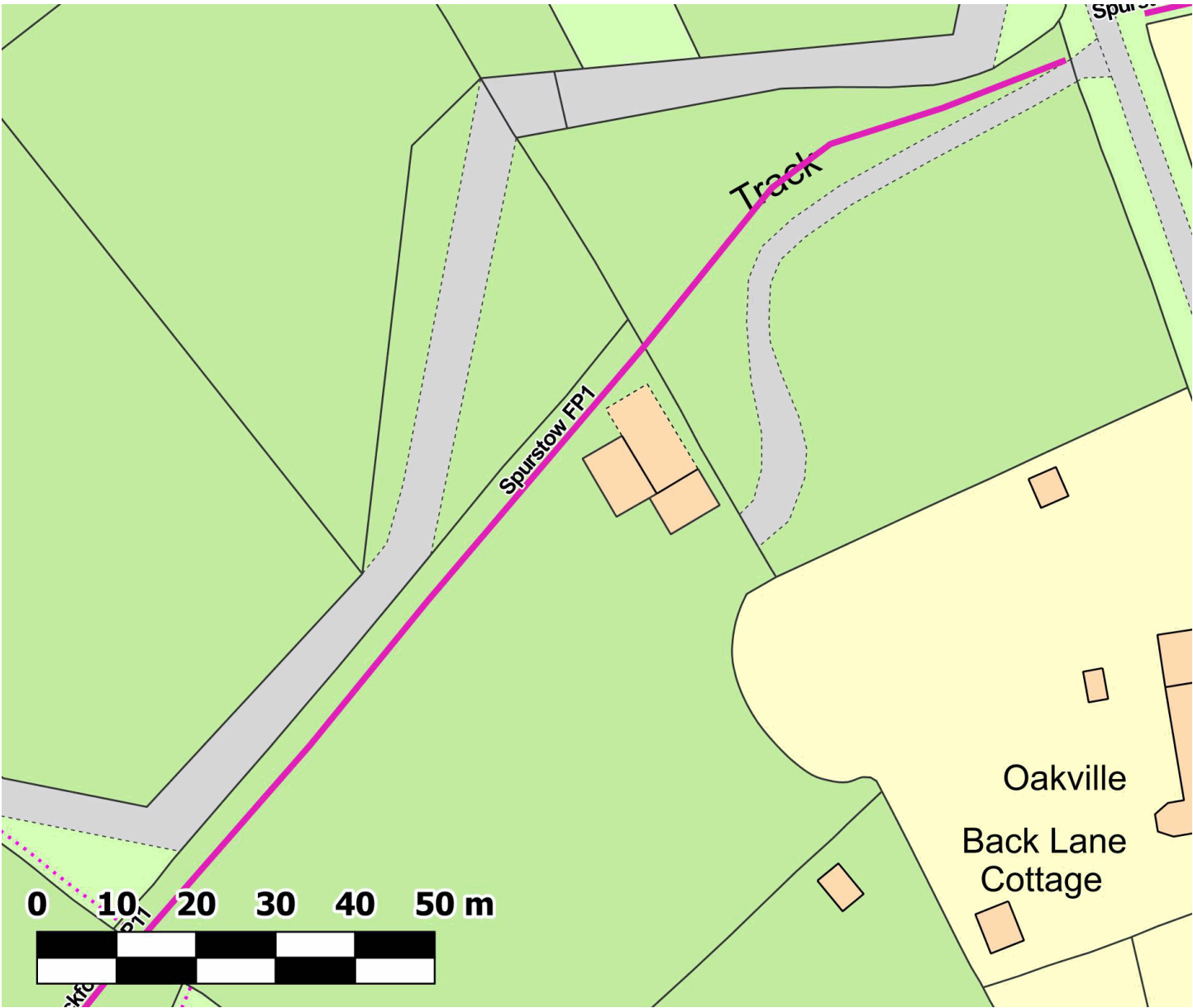


Path Map Report

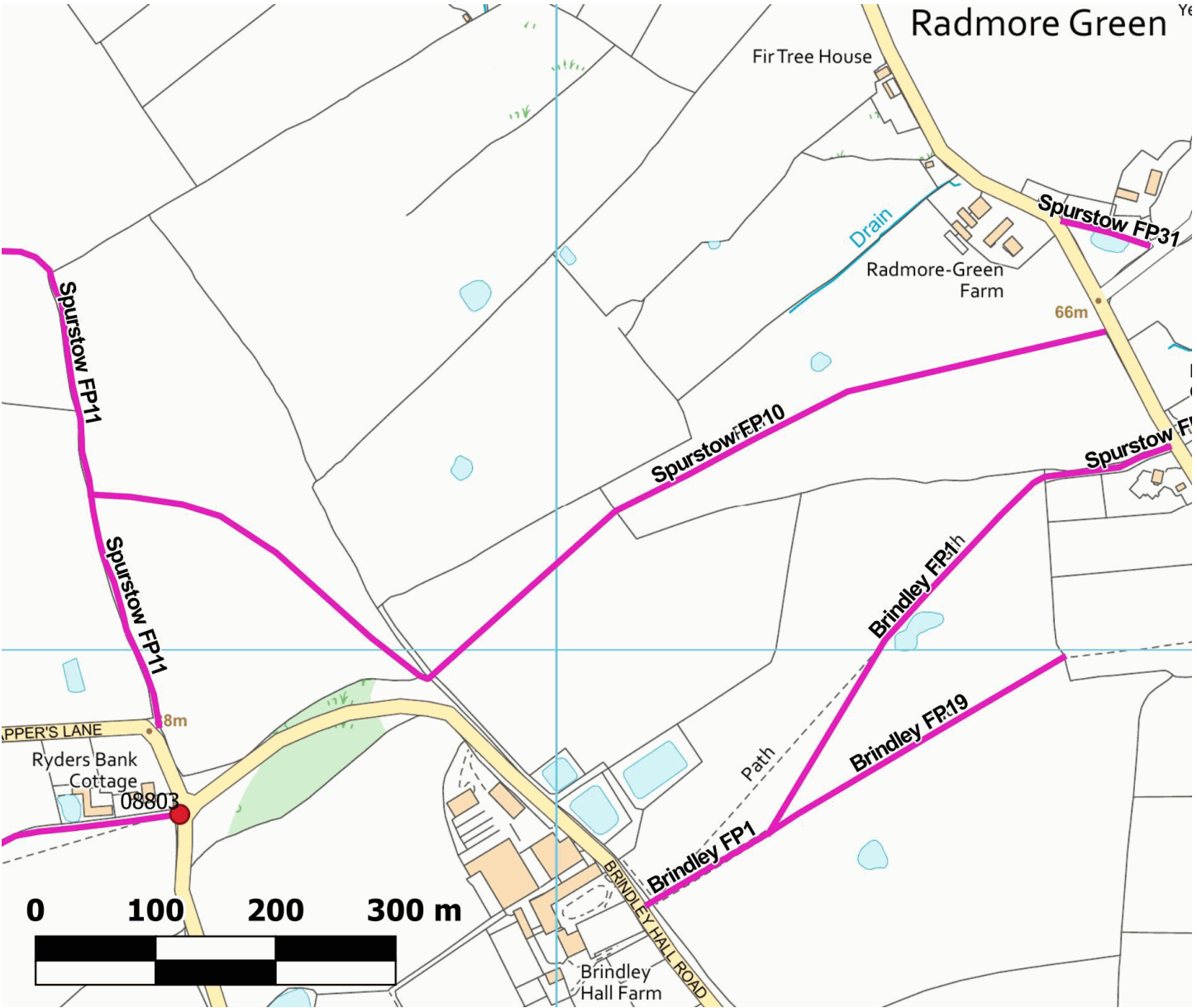


Scale: 1:800

Reproduced from an Ordnance Survey map with the permission of the Controller of HMSO © Crown Copyright. 2021

<u>Admin Group</u>	Crewe and Nantwich
<u>Admin Area</u>	Spurstow
<u>Path Code</u>	275/FP1
<u>Status</u>	Footpath
<u>Length (m):</u>	165.40

Path Map Report



Scale: 1:5,300

Reproduced from an Ordnance Survey map with the permission of the Controller of HMSO © Crown Copyright. 2021

<u>Admin Group</u>	Crewe and Nantwich
<u>Admin Area</u>	Spurstow
<u>Path Code</u>	275/FP10
<u>Status</u>	Footpath
<u>Length (m):</u>	975.47

Path Map Report

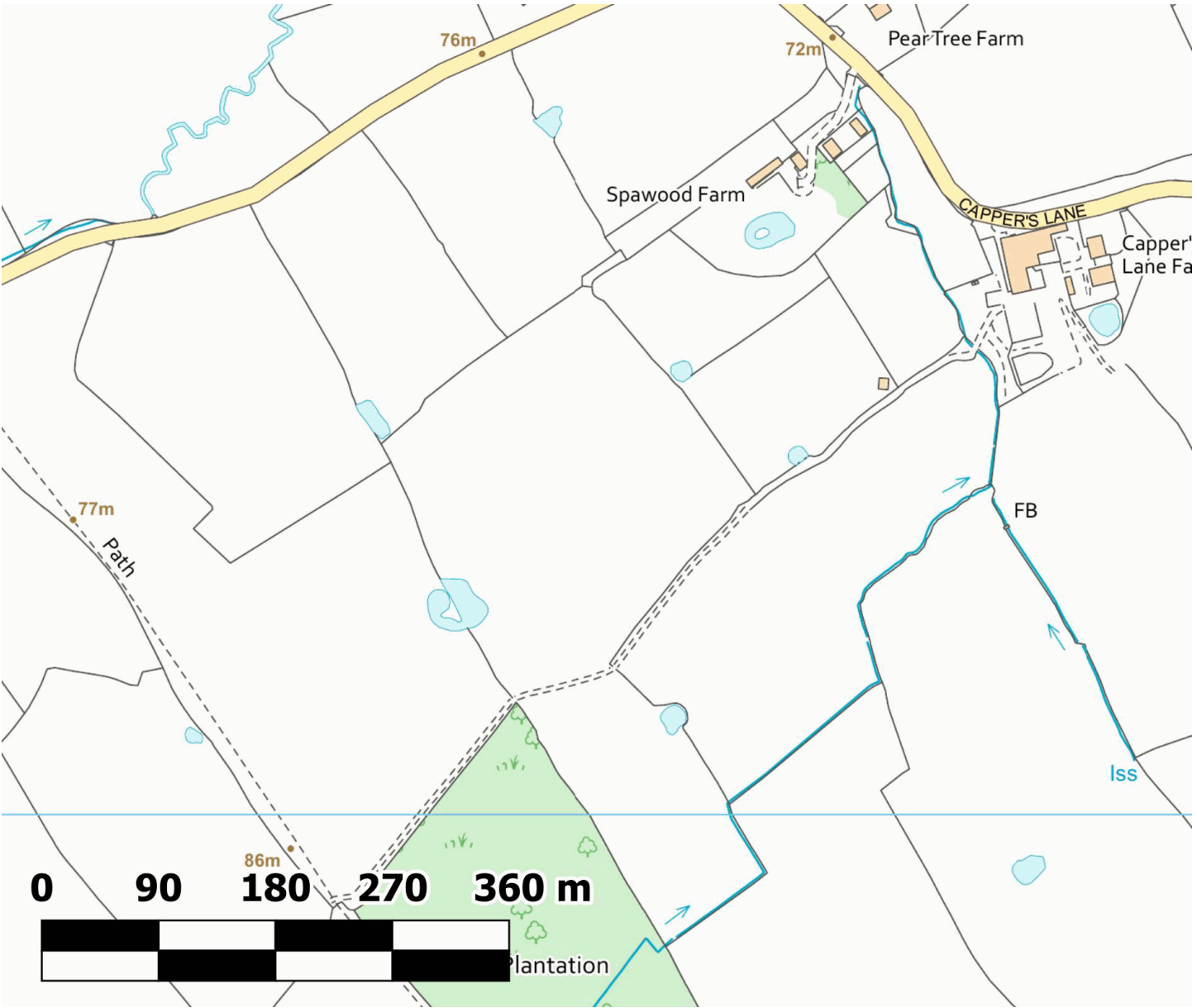


Scale: 1:3,400

Reproduced from an Ordnance Survey map with the permission of the Controller of HMSO © Crown Copyright. 2021

<u>Admin Group</u>	Crewe and Nantwich
<u>Admin Area</u>	Spurstow
<u>Path Code</u>	275/FP11
<u>Status</u>	Footpath
<u>Length (m):</u>	711.25

Path Map Report



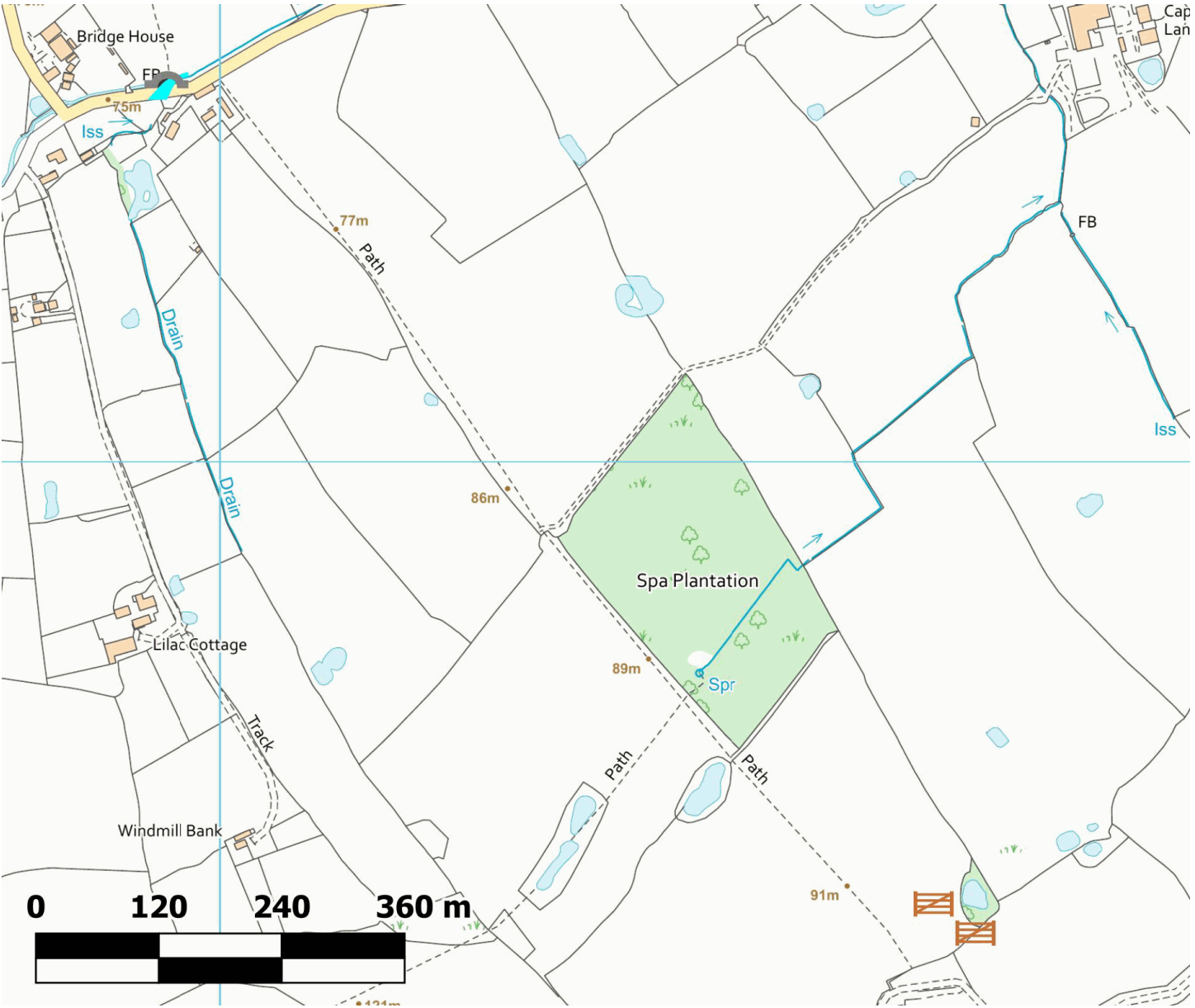
Scale: 1:4,900

Reproduced from an Ordnance Survey map with the permission of the Controller of HMSO © Crown Copyright. 2021

<b><u>Admin Group</u></b>	Crewe and Nantwich
<b><u>Admin Area</u></b>	Spurstow
<b><u>Path Code</u></b>	275/FP12
<b><u>Status</u></b>	Footpath
<b><u>Length (m):</u></b>	800.35



Path Map Report

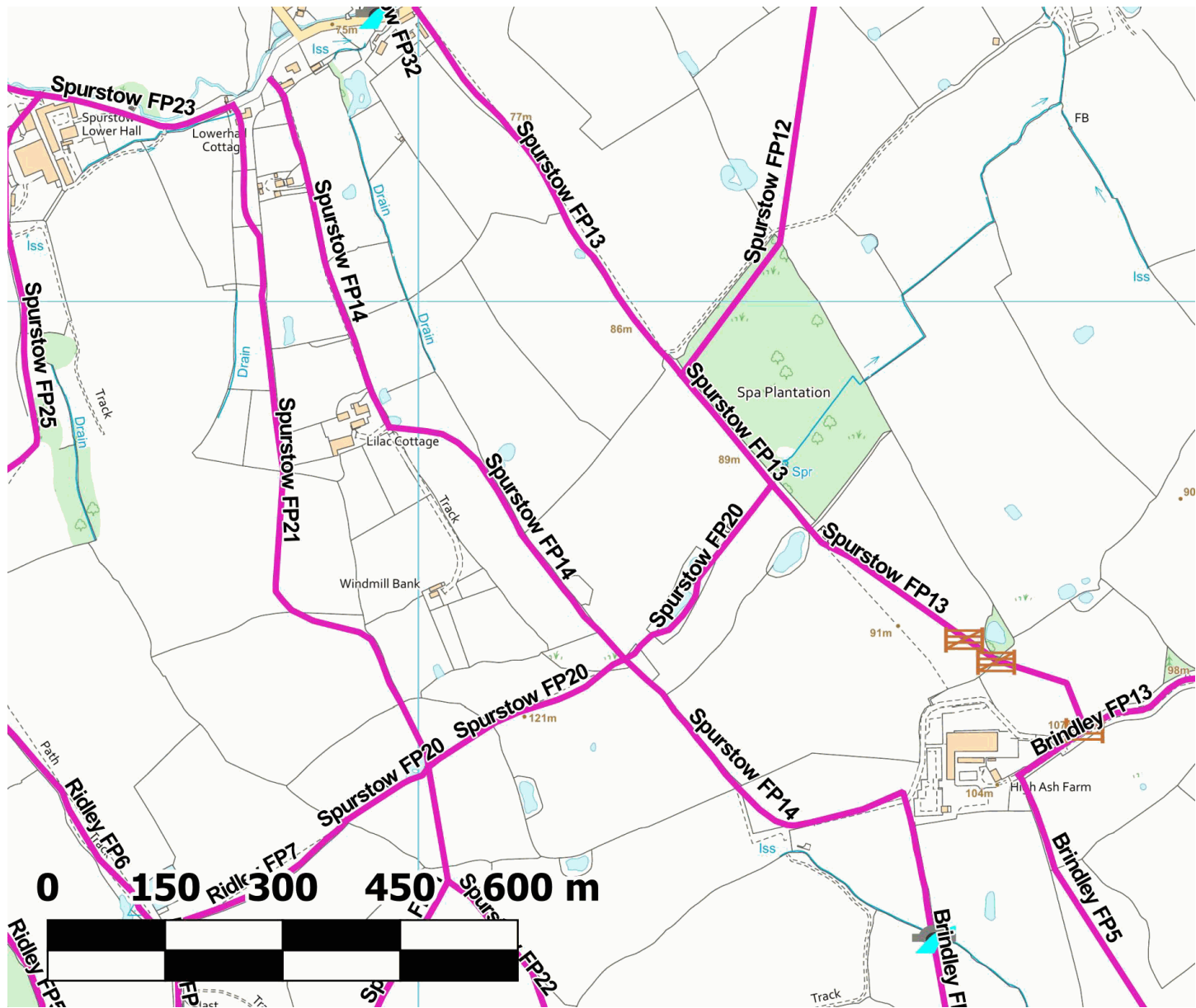


Scale: 1:6,200

Reproduced from an Ordnance Survey map with the permission of the Controller of HMSO © Crown Copyright. 2021

<b><u>Admin Group</u></b>	Crewe and Nantwich
<b><u>Admin Area</u></b>	Spurstow
<b><u>Path Code</u></b>	275/FP13
<b><u>Status</u></b>	Footpath
<b><u>Length (m):</u></b>	1,128.17

## Path Map Report

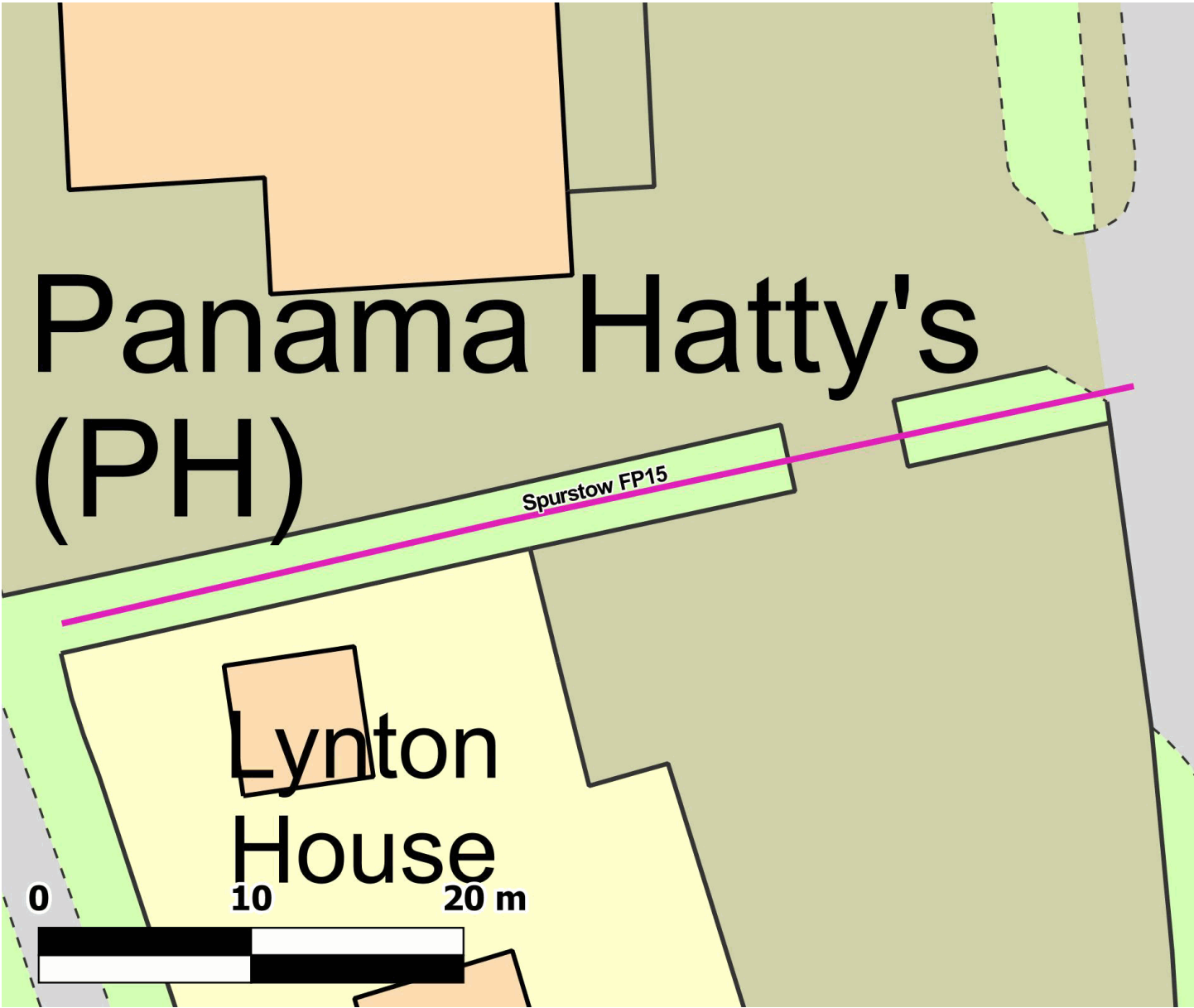


Scale: 1:8,100

Reproduced from an Ordnance Survey map with the permission of the Controller of HMSO © Crown Copyright. 2021

<b><u>Admin Group</u></b>	Crewe and Nantwich
<b><u>Admin Area</u></b>	Spurstow
<b><u>Path Code</u></b>	275/FP14
<b><u>Status</u></b>	Footpath
<b><u>Length (m):</u></b>	1,552.58

Path Map Report

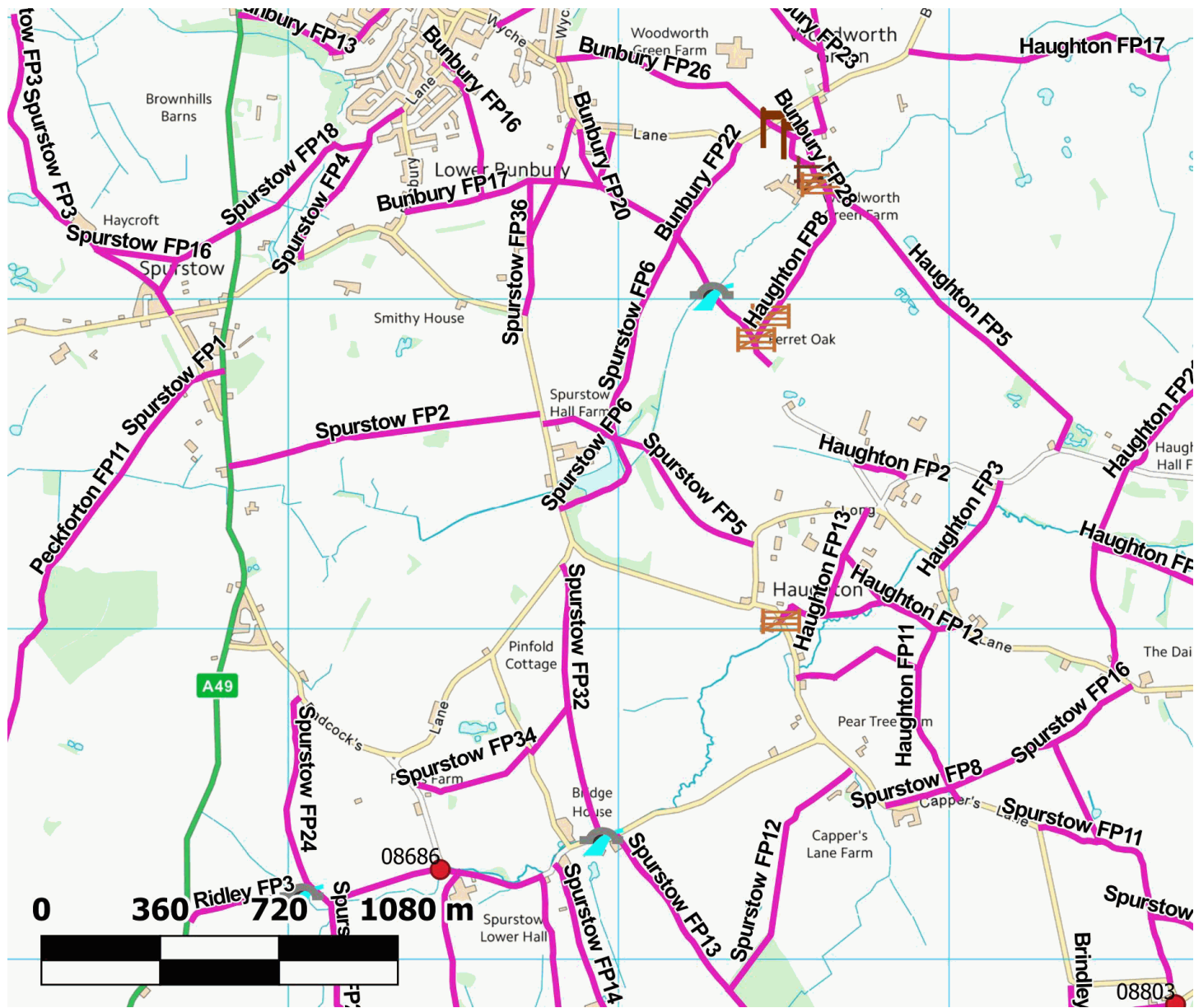


Scale: 1:300

Reproduced from an Ordnance Survey map with the permission of the Controller of HMSO © Crown Copyright. 2021

<u>Admin Group</u>	Crewe and Nantwich
<u>Admin Area</u>	Spurstow
<u>Path Code</u>	275/FP15
<u>Status</u>	Footpath
<u>Length (m):</u>	51.38

## Path Map Report



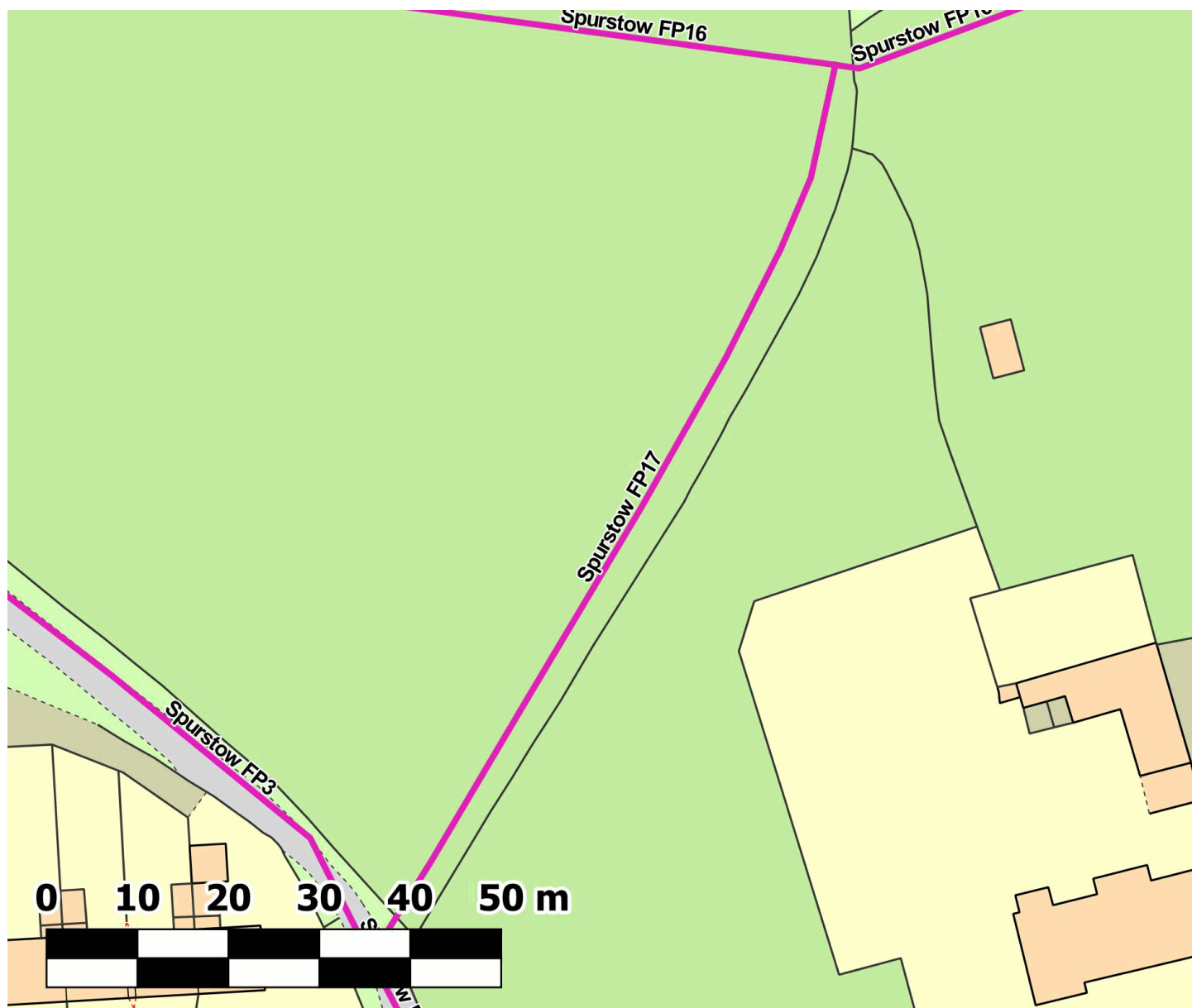
Scale: 1:19,200

Reproduced from an Ordnance Survey map with the permission of the Controller of HMSO © Crown Copyright. 2021

<u>Admin Group</u>	Crewe and Nantwich
<u>Admin Area</u>	Spurstow
<u>Path Code</u>	275/FP16
<u>Status</u>	Footpath
<u>Length (m):</u>	996.79



## Path Map Report



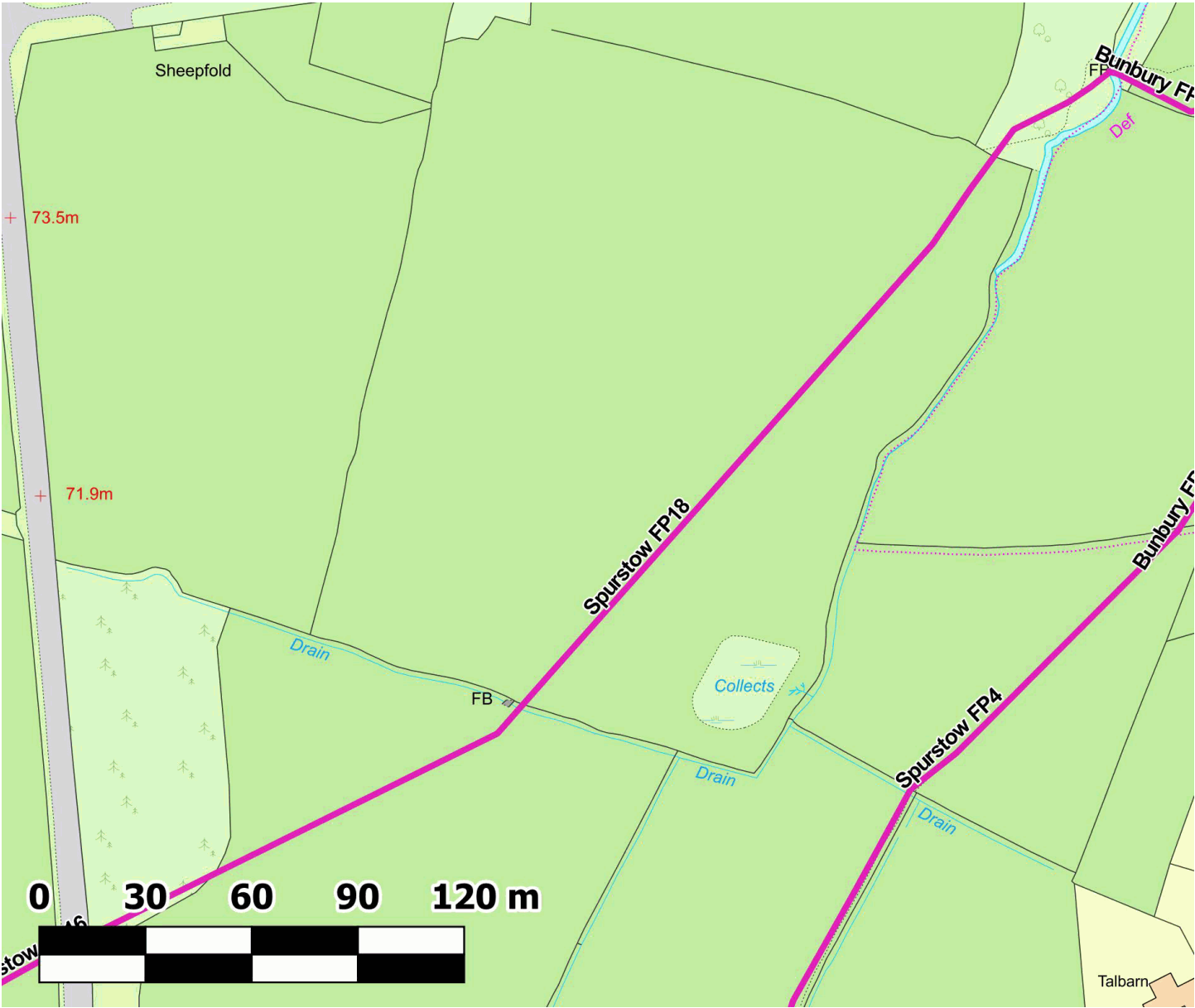
Scale: 1:700

Reproduced from an Ordnance Survey map with the permission of the Controller of HMSO © Crown Copyright. 2021

<b><u>Admin Group</u></b>	Crewe and Nantwich
<b><u>Admin Area</u></b>	Spurstow
<b><u>Path Code</u></b>	275/FP17
<b><u>Status</u></b>	Footpath
<b><u>Length (m):</u></b>	111.26



Path Map Report

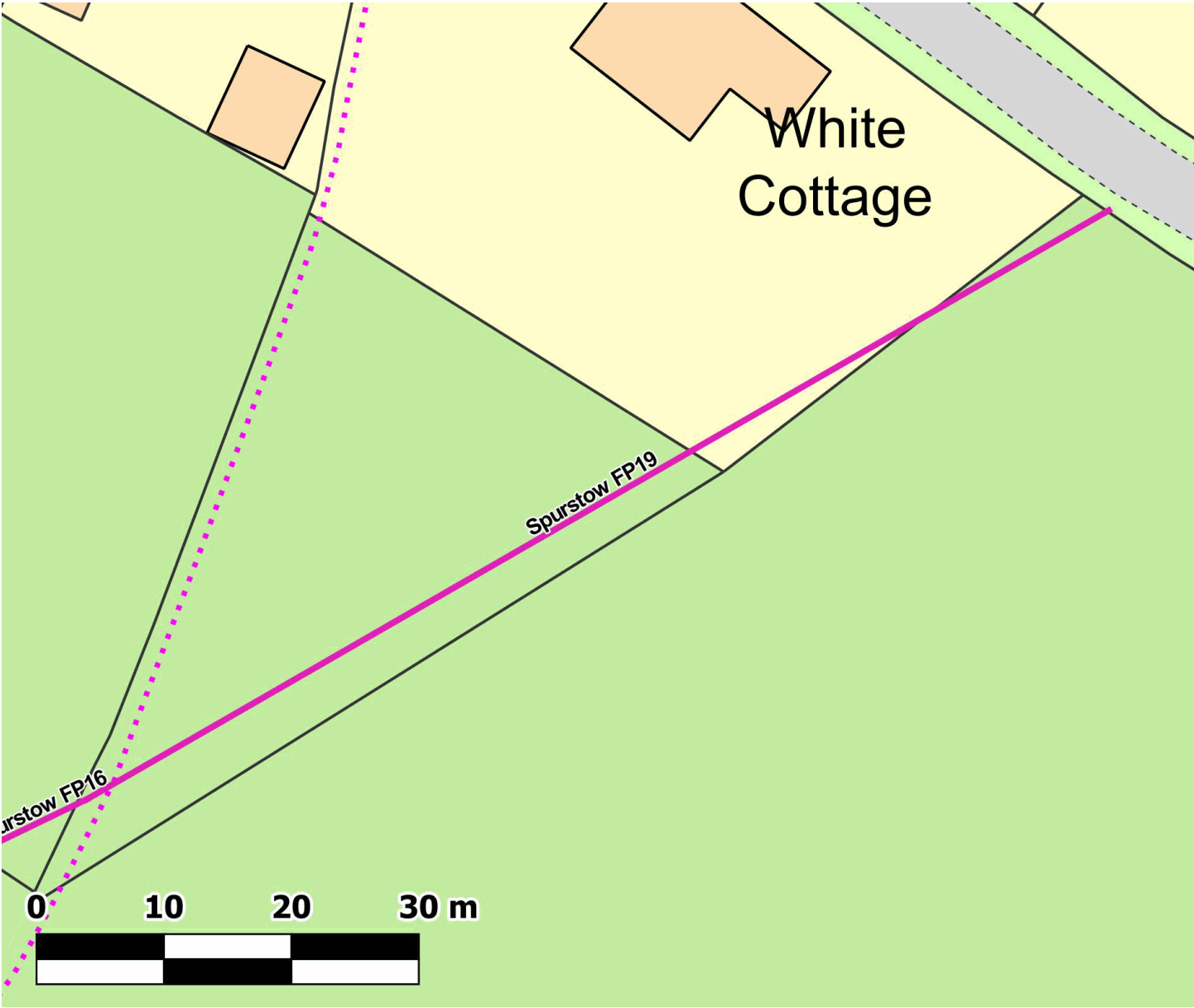


Scale: 1:1,800

Reproduced from an Ordnance Survey map with the permission of the Controller of HMSO © Crown Copyright. 2021

<b><u>Admin Group</u></b>	Crewe and Nantwich
<b><u>Admin Area</u></b>	Spurstow
<b><u>Path Code</u></b>	275/FP18
<b><u>Status</u></b>	Footpath
<b><u>Length (m):</u></b>	385.72

Path Map Report

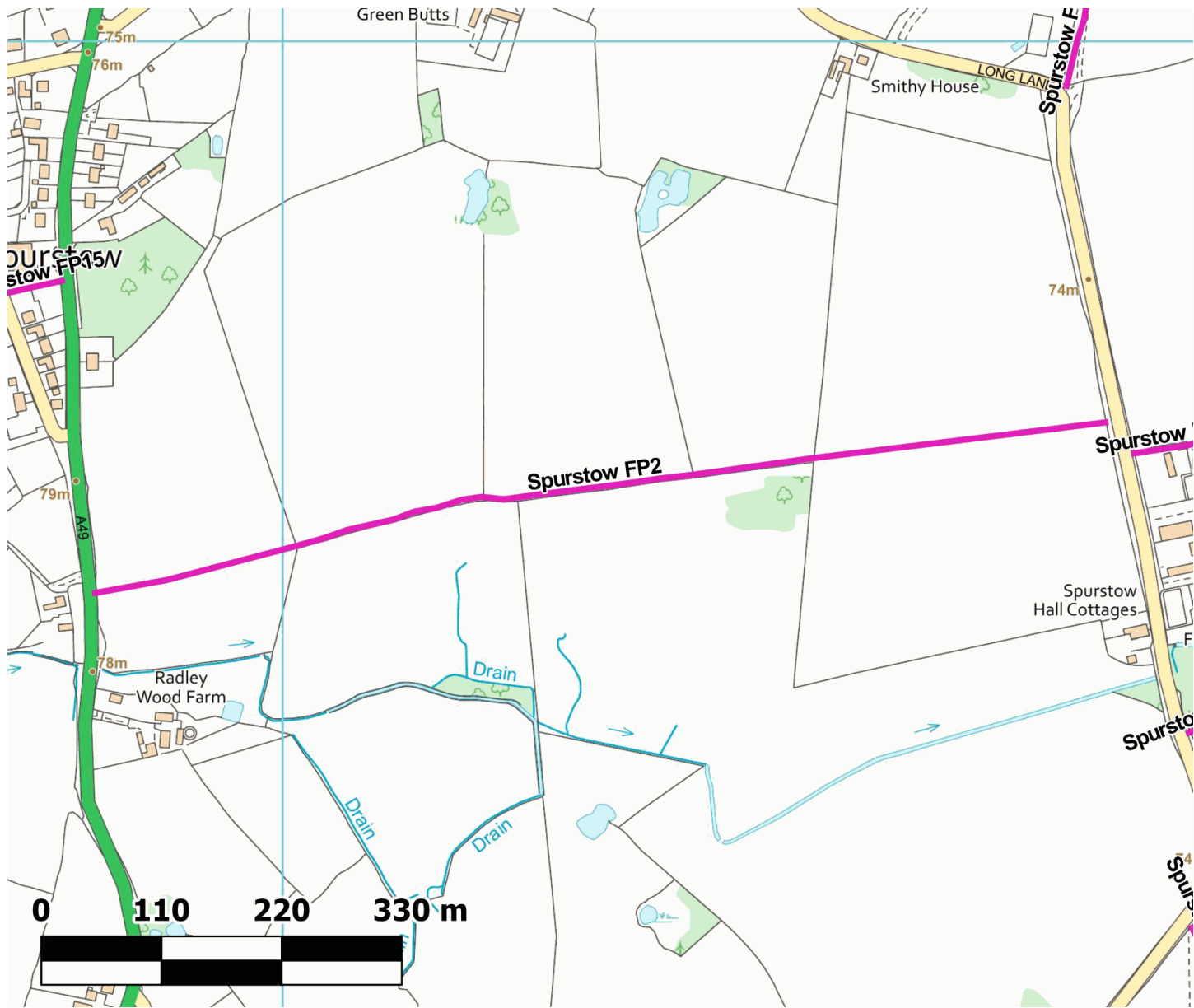


Scale: 1:500

Reproduced from an Ordnance Survey map with the permission of the Controller of HMSO © Crown Copyright. 2021

<u>Admin Group</u>	Crewe and Nantwich
<u>Admin Area</u>	Spurstow
<u>Path Code</u>	275/FP19
<u>Status</u>	Footpath
<u>Length (m):</u>	92.51

Path Map Report

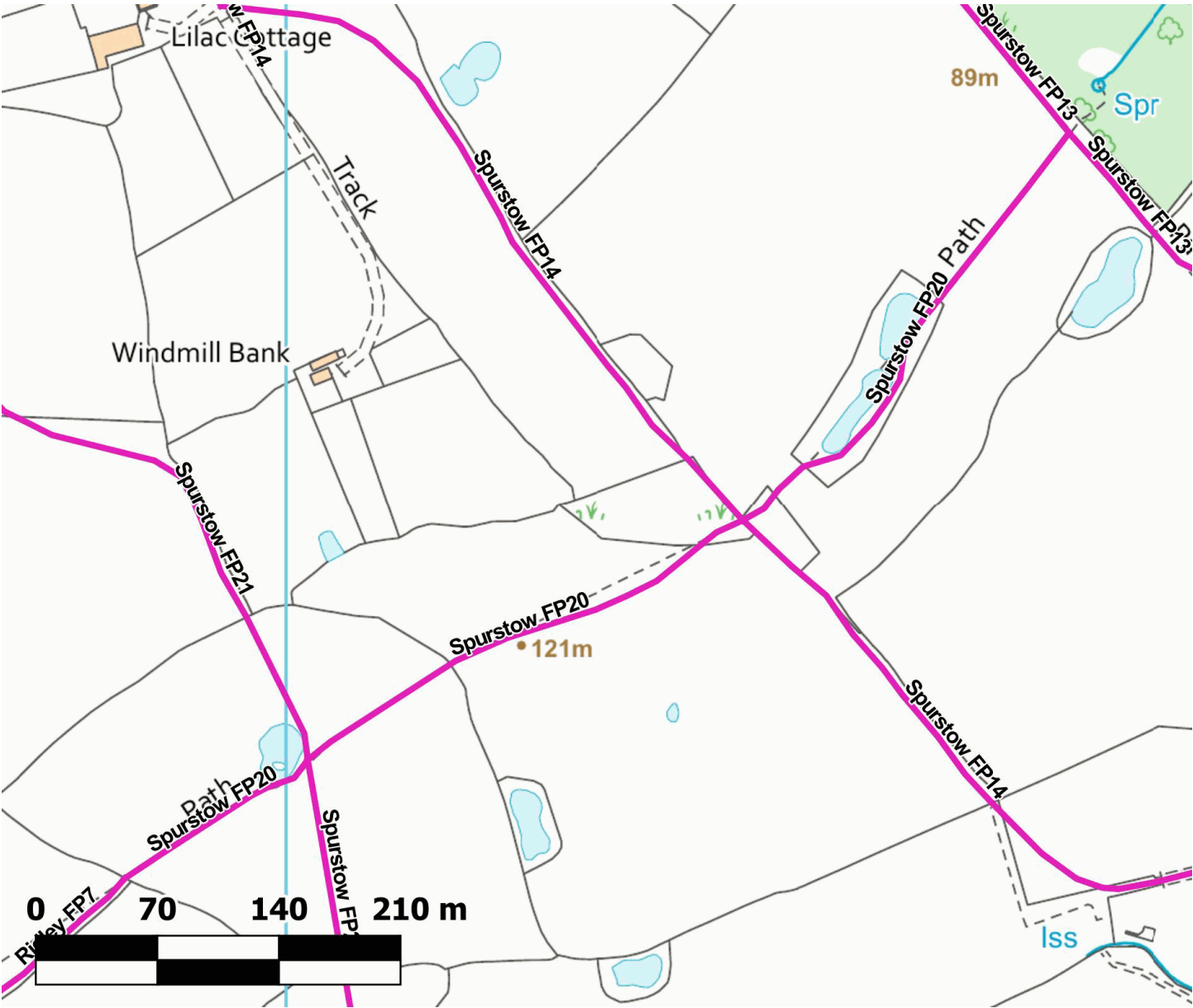


Scale: 1:5,800

Reproduced from an Ordnance Survey map with the permission of the Controller of HMSO © Crown Copyright. 2021

<u>Admin Group</u>	Crewe and Nantwich
<u>Admin Area</u>	Spurstow
<u>Path Code</u>	275/FP2
<u>Status</u>	Footpath
<u>Length (m):</u>	940.24

## Path Map Report

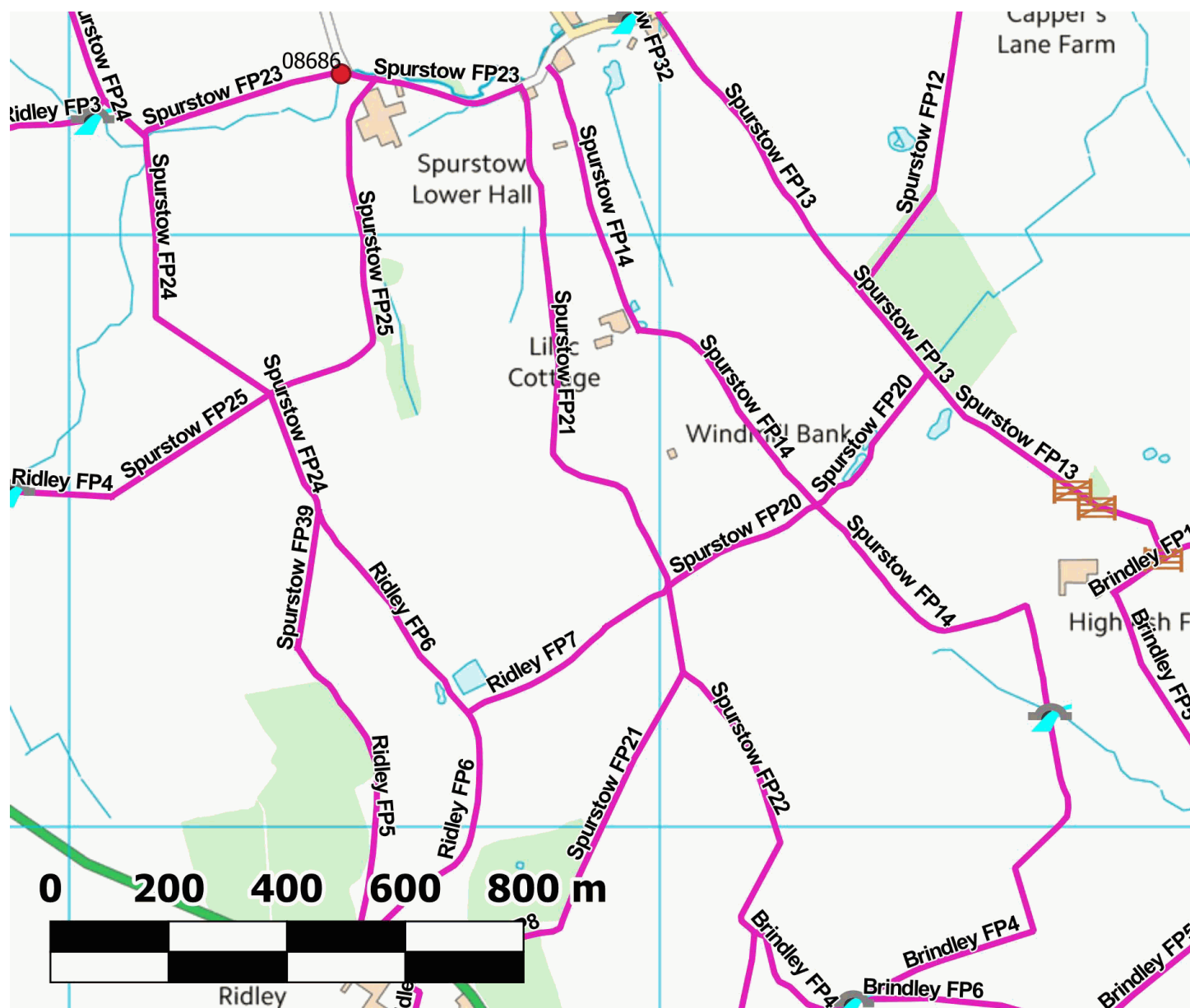


Scale: 1:-2,147,483,648

Reproduced from an Ordnance Survey map with the permission of the Controller of HMSO © Crown Copyright. 2021

<u>Admin Group</u>	Crewe and Nantwich
<u>Admin Area</u>	Spurstow
<u>Path Code</u>	275/FP20
<u>Status</u>	Footpath
<u>Length (m):</u>	714.78

## Path Map Report



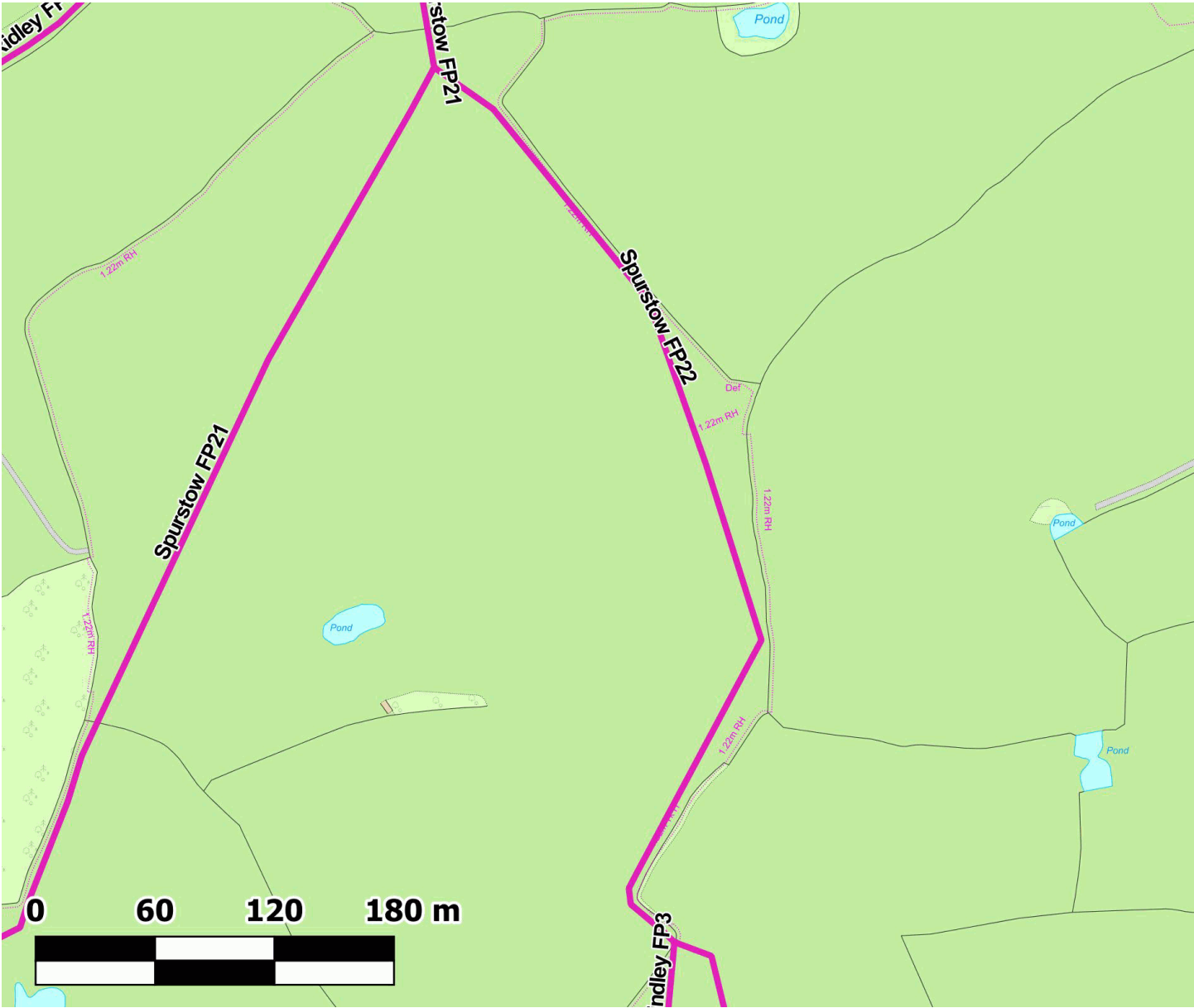
**Scale:** 1:10,700

Reproduced from an Ordnance Survey map with the permission of the Controller of HMSO © Crown Copyright. 2021

<b><u>Admin Group</u></b>	Crewe and Nantwich
<b><u>Admin Area</u></b>	Spurstow
<b><u>Path Code</u></b>	275/FP21
<b><u>Status</u></b>	Footpath
<b><u>Length (m):</u></b>	1,613.53



Path Map Report

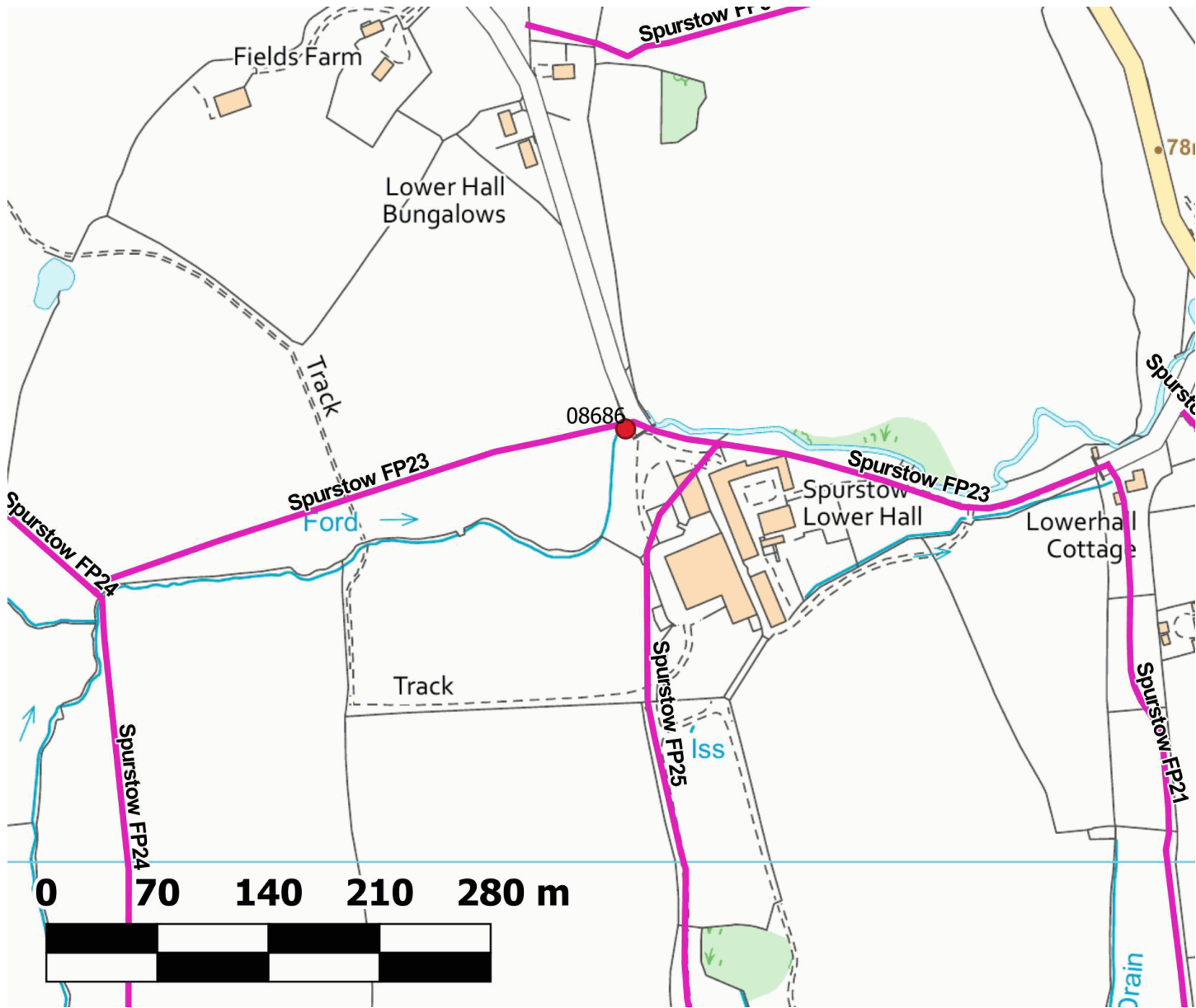


Scale: 1:3,200

Reproduced from an Ordnance Survey map with the permission of the Controller of HMSO © Crown Copyright. 2021

<u>Admin Group</u>	Crewe and Nantwich
<u>Admin Area</u>	Spurstow
<u>Path Code</u>	275/FP22
<u>Status</u>	Footpath
<u>Length (m):</u>	517.85

## Path Map Report

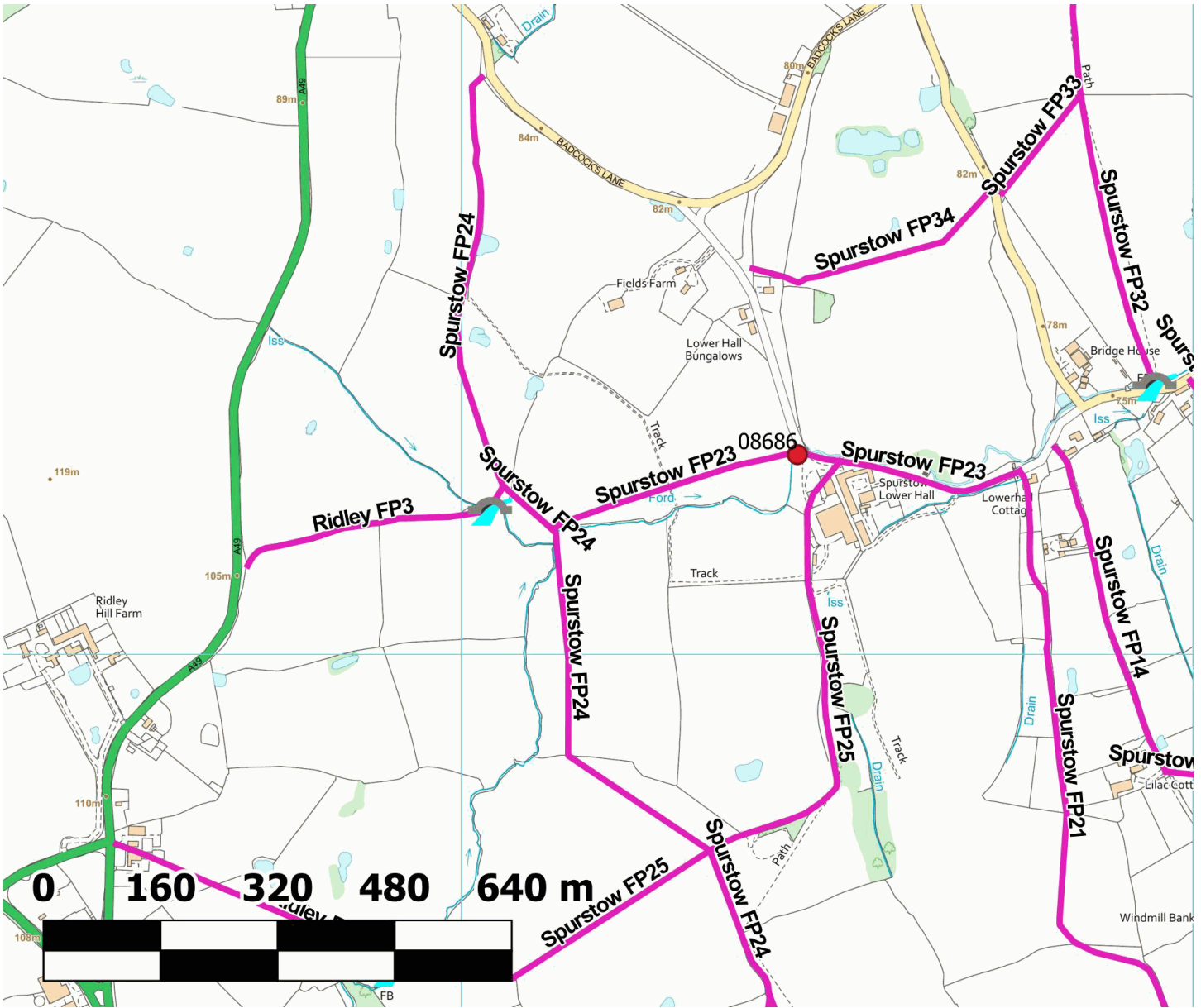


Scale: 1:4,000

Reproduced from an Ordnance Survey map with the permission of the Controller of HMSO © Crown Copyright. 2021

<u>Admin Group</u>	Crewe and Nantwich
<u>Admin Area</u>	Spurstow
<u>Path Code</u>	275/FP23
<u>Status</u>	Footpath
<u>Length (m):</u>	668.78

Path Map Report

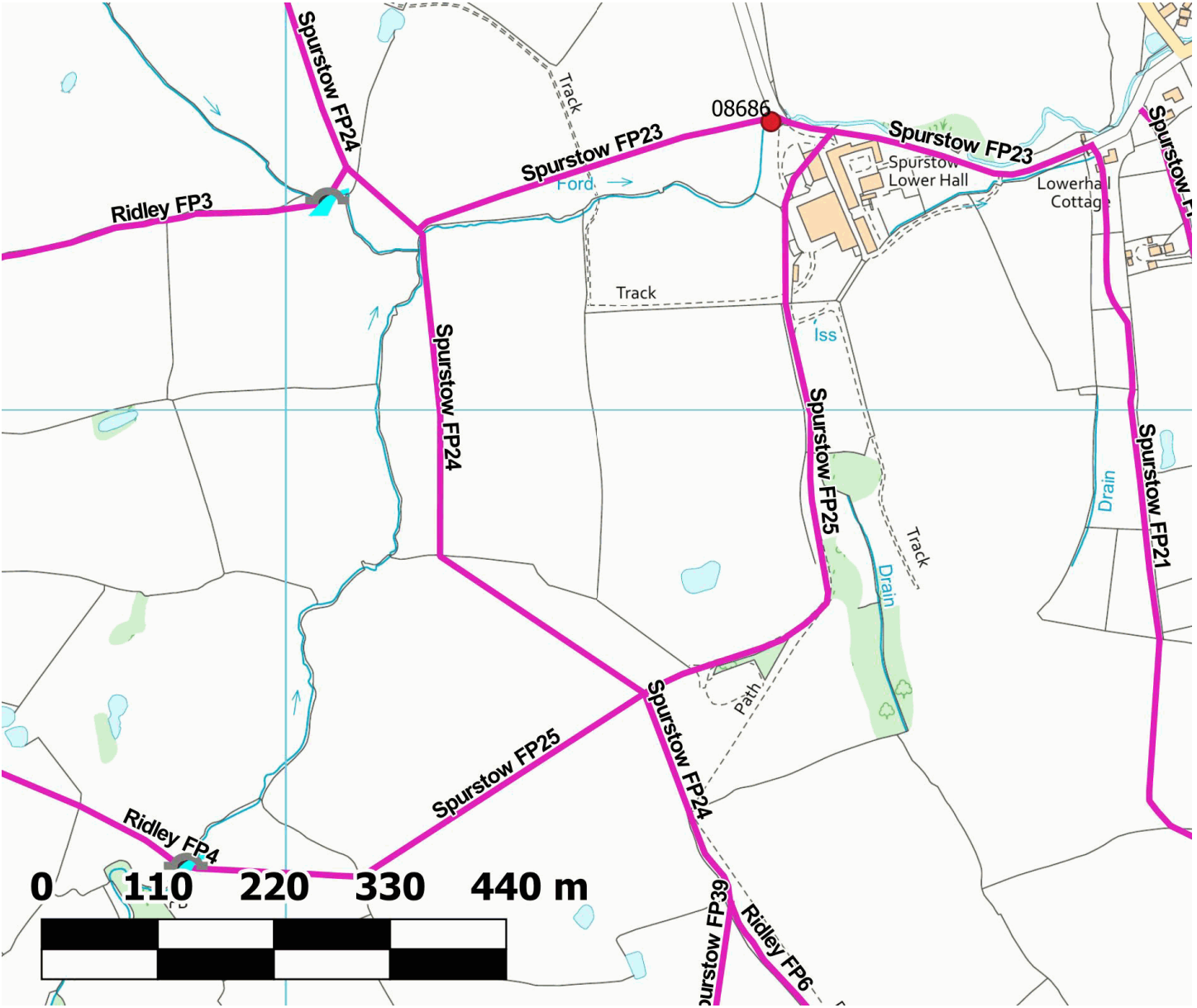


Scale: 1:8,700

Reproduced from an Ordnance Survey map with the permission of the Controller of HMSO © Crown Copyright. 2021

<u>Admin Group</u>	Crewe and Nantwich
<u>Admin Area</u>	Spurstow
<u>Path Code</u>	275/FP24
<u>Status</u>	Footpath
<u>Length (m):</u>	1,335.92

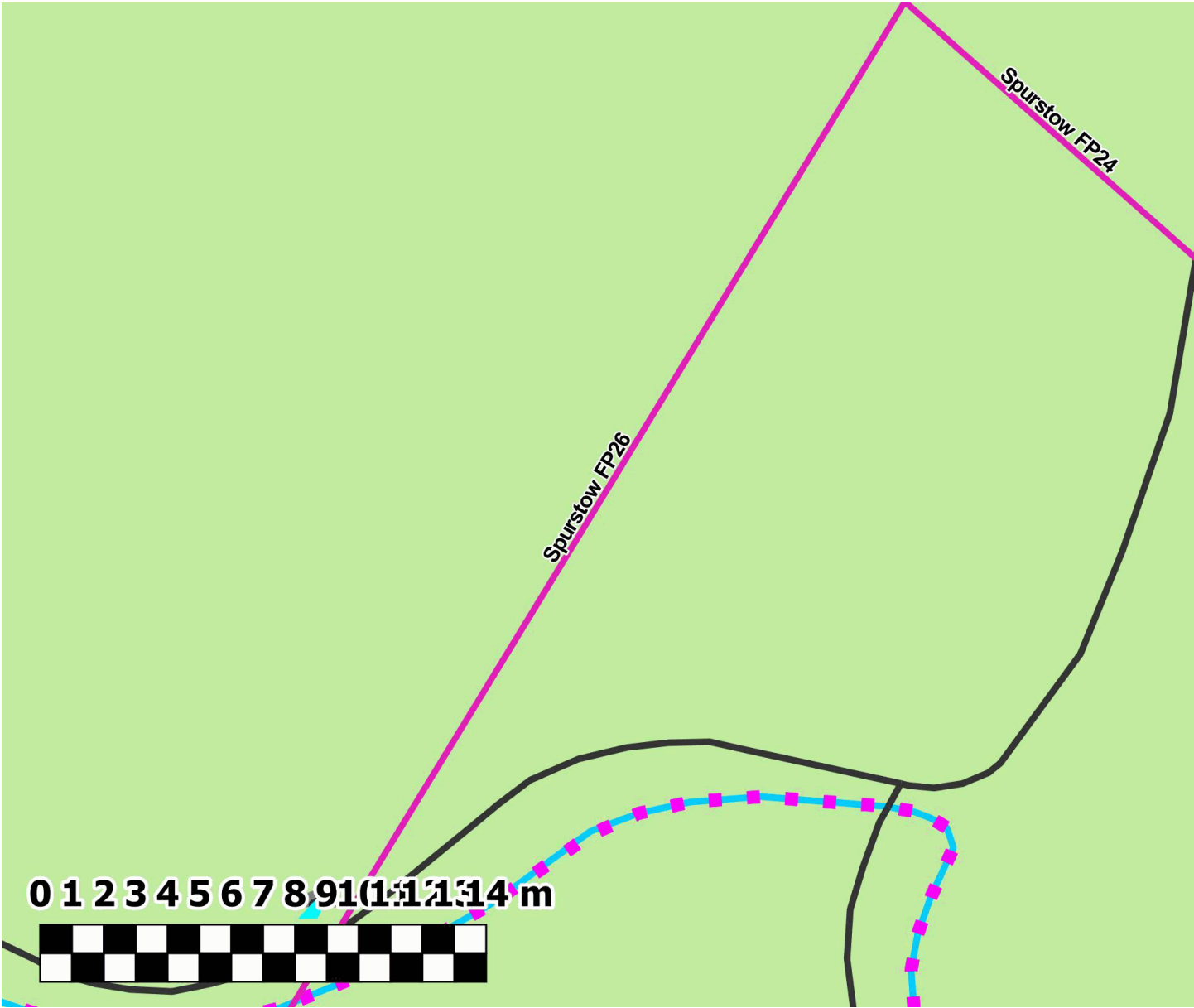
## Path Map Report



Scale: 1:-2,147,483,648  
Reproduced from an Ordnance Survey map with the permission of the Controller of HMSO © Crown Copyright. 2021

<u>Admin Group</u>	Crewe and Nantwich
<u>Admin Area</u>	Spurstow
<u>Path Code</u>	275/FP25
<u>Status</u>	Footpath
<u>Length (m):</u>	979.76

Path Map Report



Scale: 1:200

Reproduced from an Ordnance Survey map with the permission of the Controller of HMSO © Crown Copyright. 2021

<u>Admin Group</u>	Crewe and Nantwich
<u>Admin Area</u>	Spurstow
<u>Path Code</u>	275/FP26
<u>Status</u>	Footpath
<u>Length (m):</u>	36.97



Path Map Report



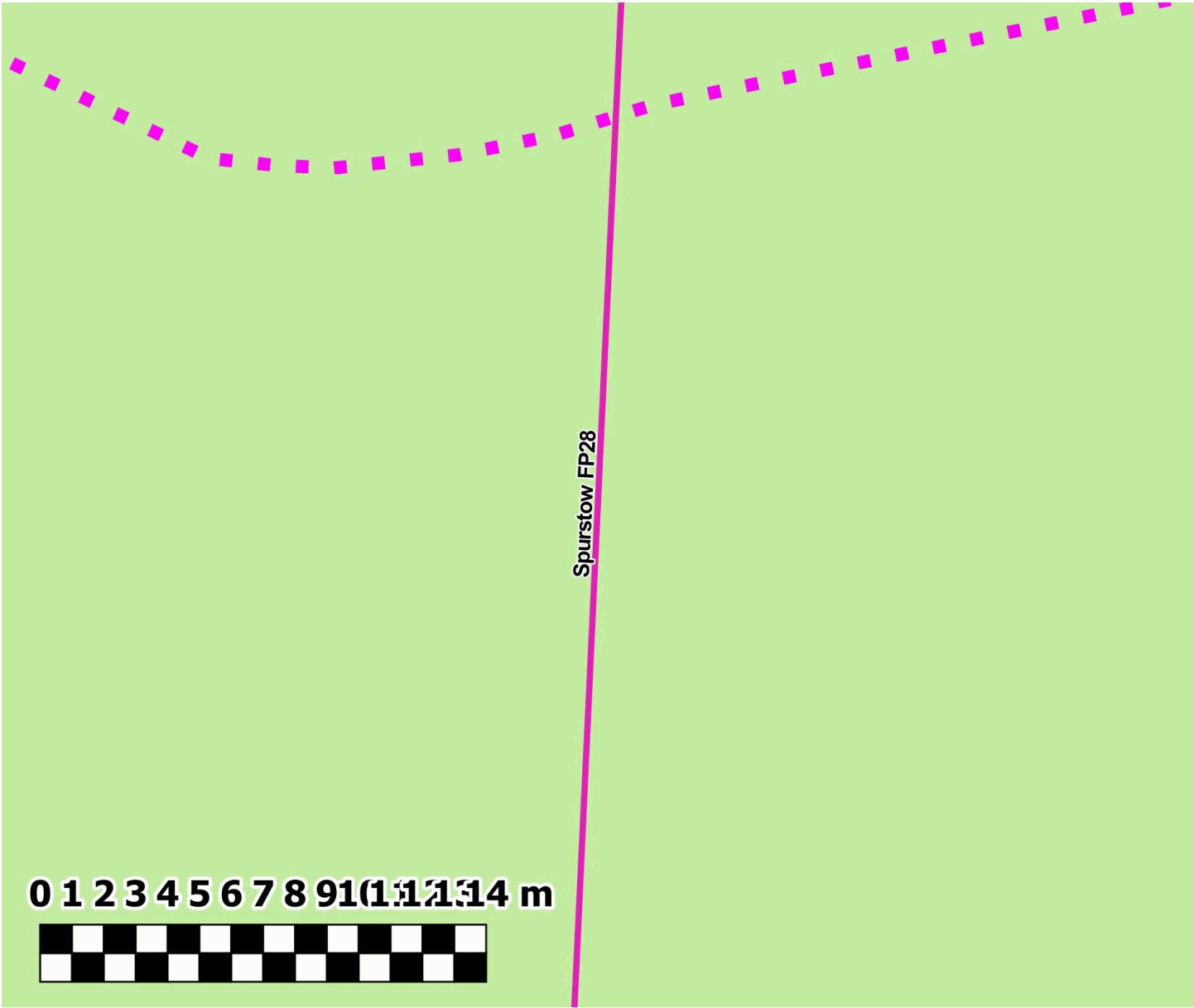
Scale: 1:2,200

Reproduced from an Ordnance Survey map with the permission of the Controller of HMSO © Crown Copyright. 2021

<u>Admin Group</u>	Crewe and Nantwich
<u>Admin Area</u>	Spurstow
<u>Path Code</u>	275/FP27
<u>Status</u>	Footpath
<u>Length (m):</u>	328.23



Path Map Report

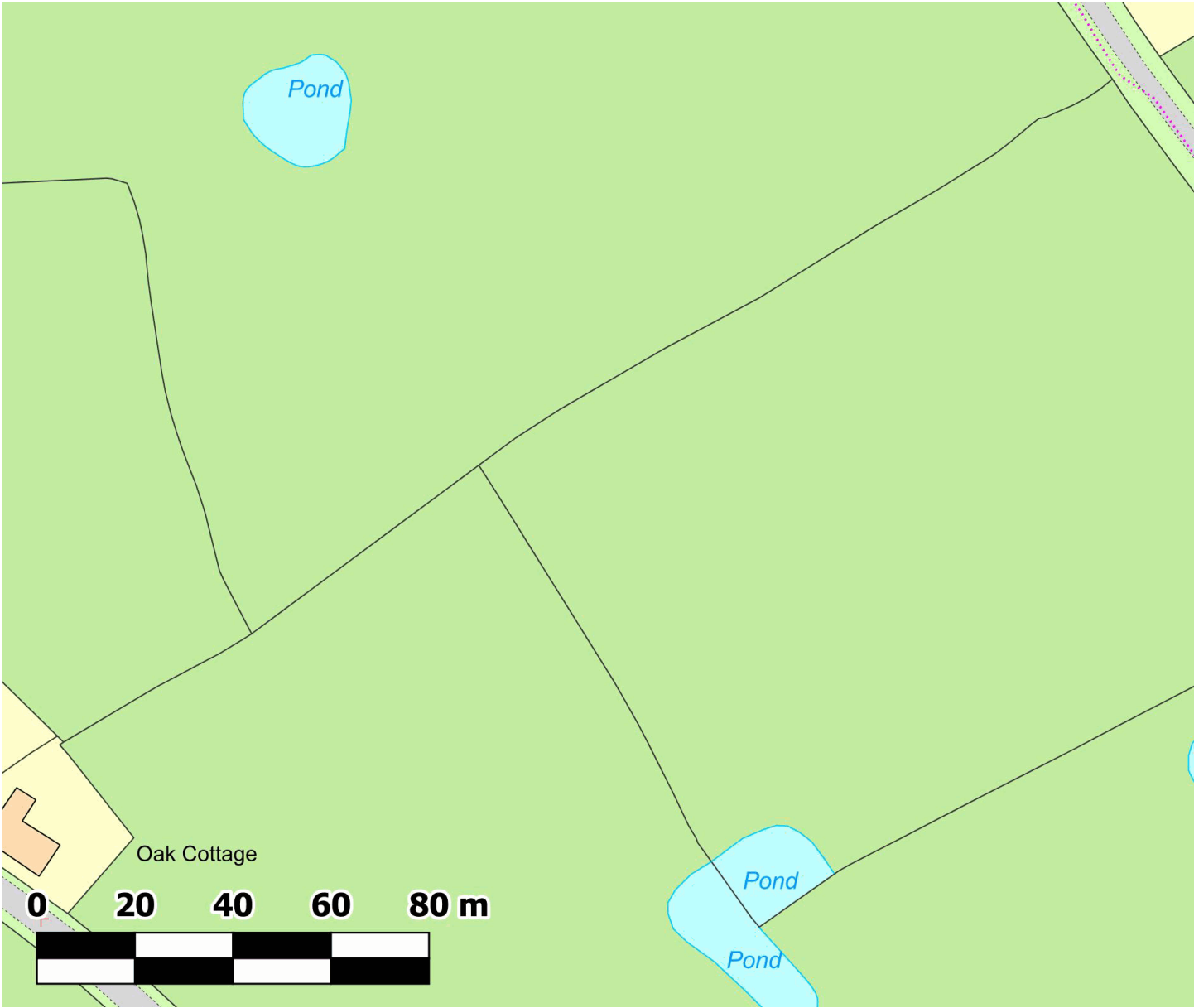


Scale: 1:200

Reproduced from an Ordnance Survey map with the permission of the Controller of HMSO © Crown Copyright. 2021

<u>Admin Group</u>	Crewe and Nantwich
<u>Admin Area</u>	Spurstow
<u>Path Code</u>	275/FP28
<u>Status</u>	Footpath
<u>Length (m):</u>	35.44

Path Map Report

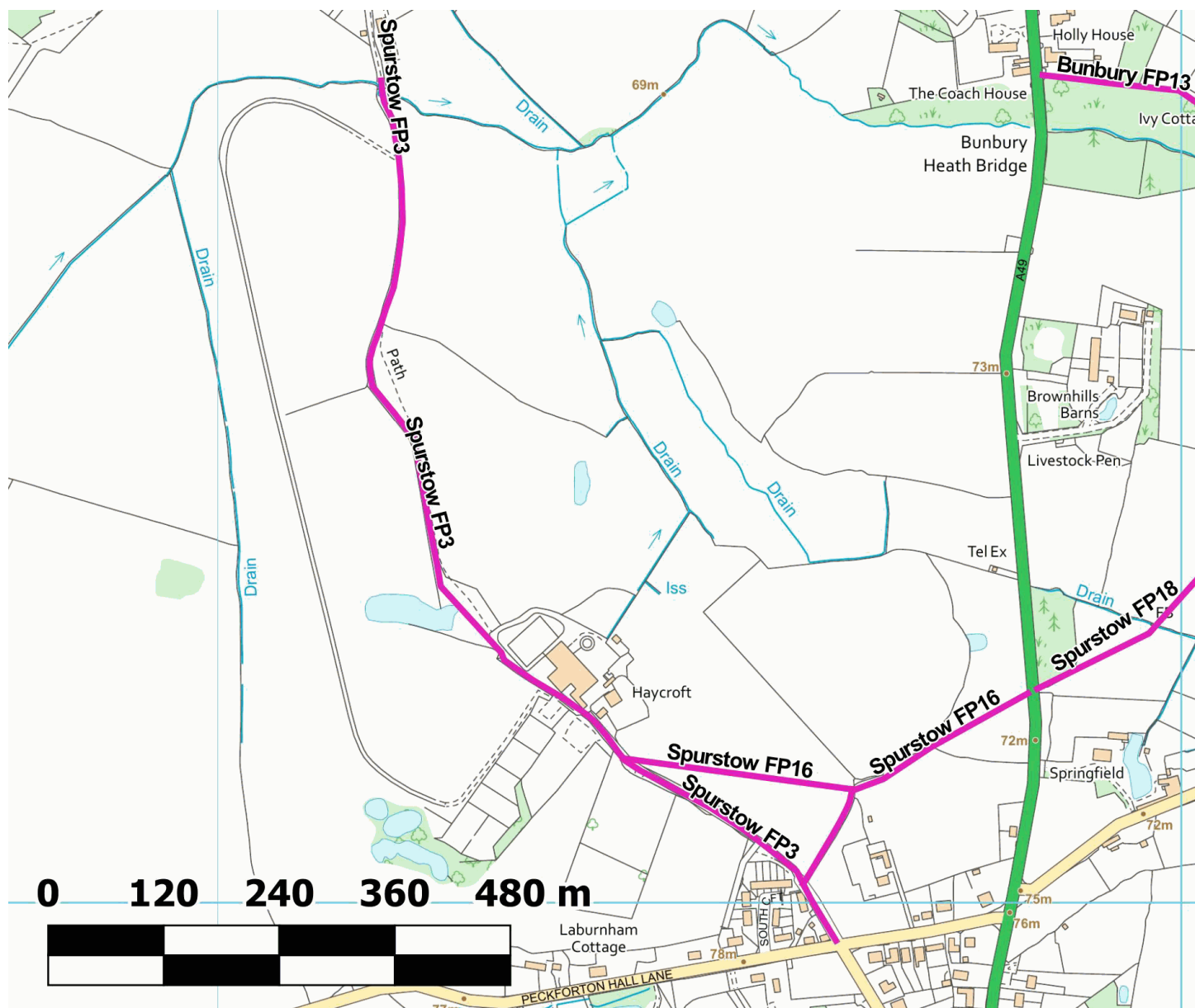


Scale: 1:1,300

Reproduced from an Ordnance Survey map with the permission of the Controller of HMSO © Crown Copyright. 2021

<u>Admin Group</u>	Crewe and Nantwich
<u>Admin Area</u>	Spurstow
<u>Path Code</u>	275/FP29
<u>Status</u>	Footpath
<u>Length (m):</u>	281.52

## Path Map Report

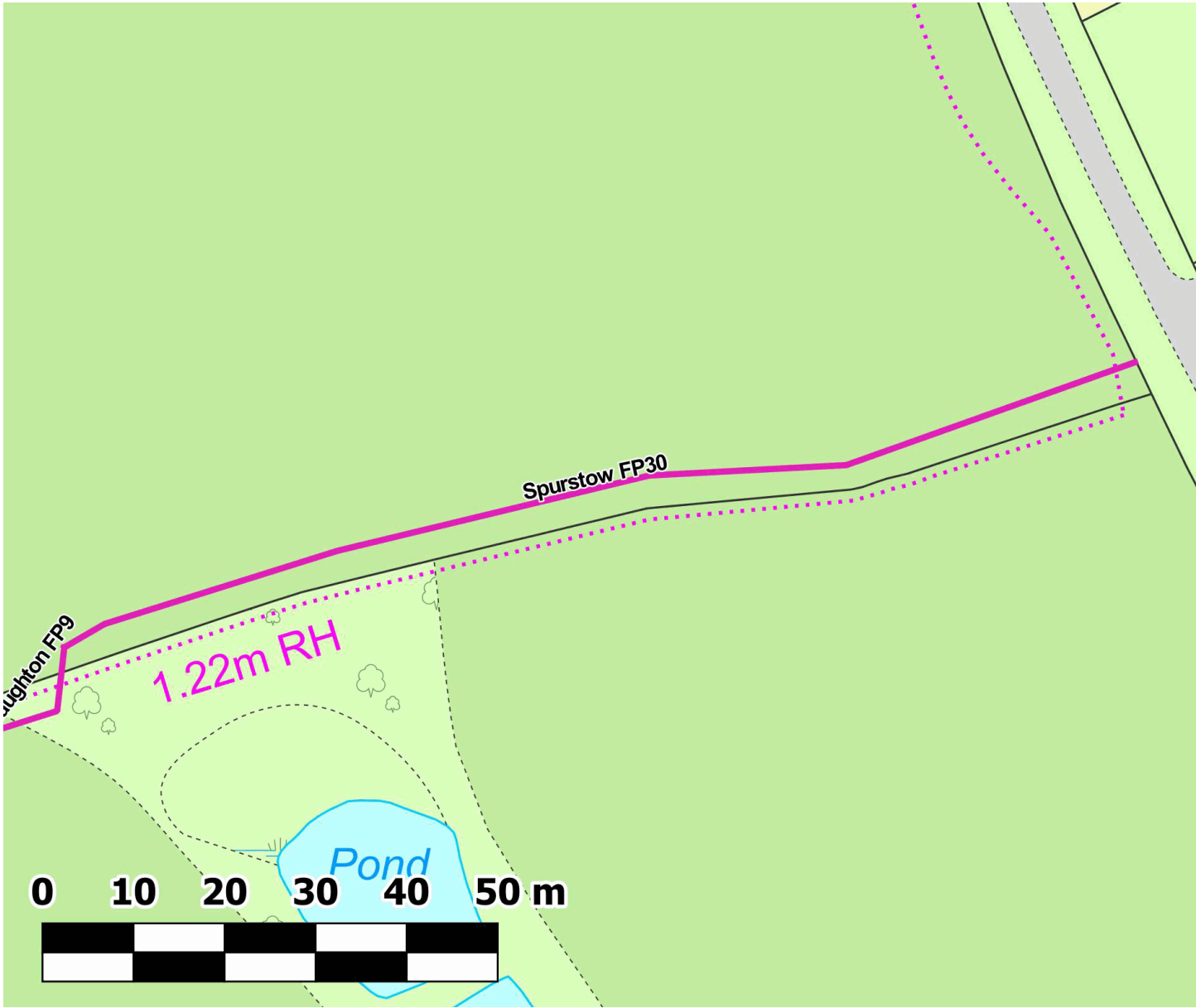


Scale: 1:6,600

Reproduced from an Ordnance Survey map with the permission of the Controller of HMSO © Crown Copyright. 2021

<b><u>Admin Group</u></b>	Crewe and Nantwich
<b><u>Admin Area</u></b>	Spurstow
<b><u>Path Code</u></b>	275/FP3
<b><u>Status</u></b>	Footpath
<b><u>Length (m):</u></b>	1,112.62

## Path Map Report



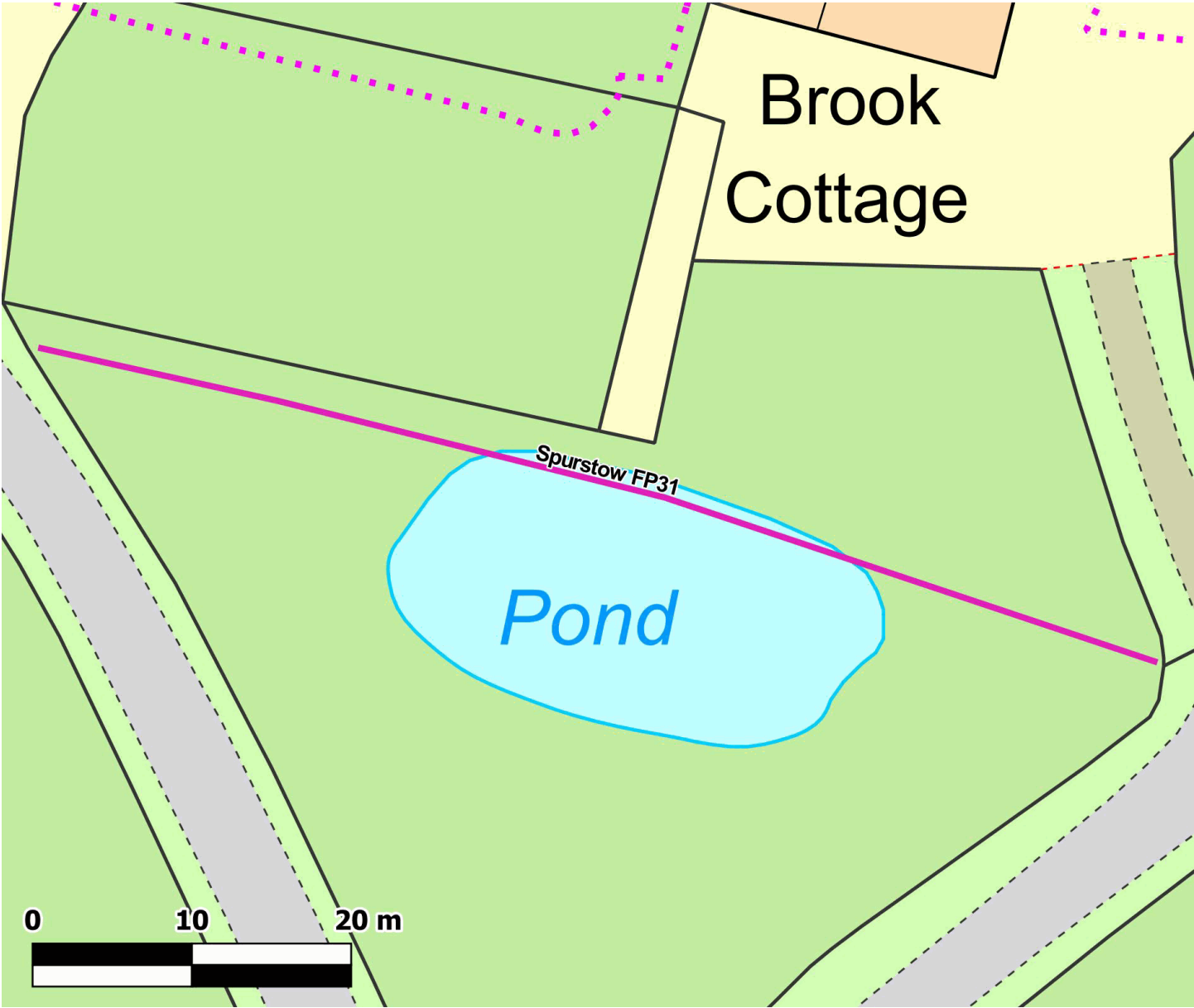
Scale: 1:700

Reproduced from an Ordnance Survey map with the permission of the Controller of HMSO © Crown Copyright. 2021

<u>Admin Group</u>	Crewe and Nantwich
<u>Admin Area</u>	Spurstow
<u>Path Code</u>	275/FP30
<u>Status</u>	Footpath
<u>Length (m):</u>	122.44



Path Map Report

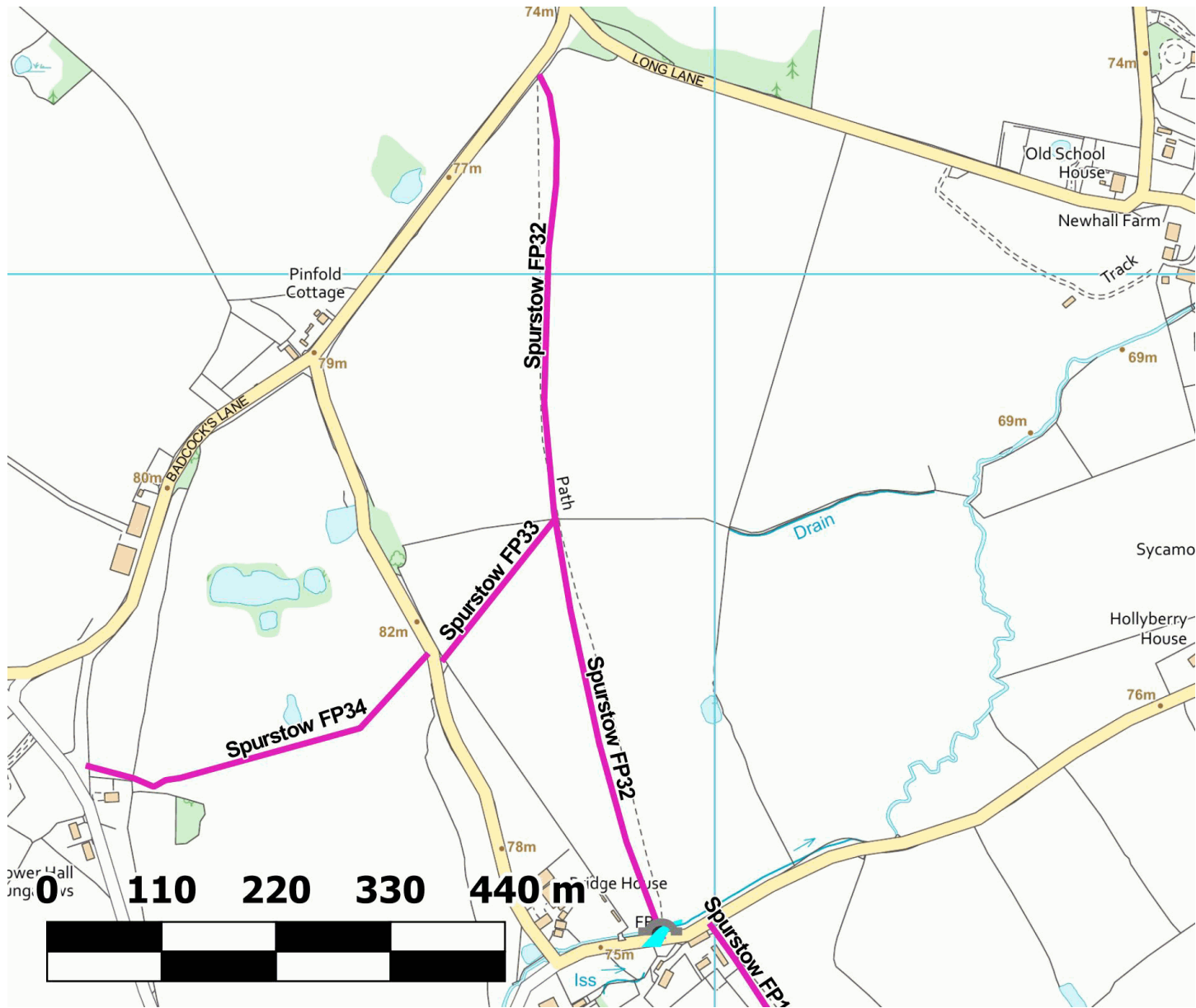


Scale: 1:400

Reproduced from an Ordnance Survey map with the permission of the Controller of HMSO © Crown Copyright. 2021

<u>Admin Group</u>	Crewe and Nantwich
<u>Admin Area</u>	Spurstow
<u>Path Code</u>	275/FP31
<u>Status</u>	Footpath
<u>Length (m):</u>	72.63

## Path Map Report

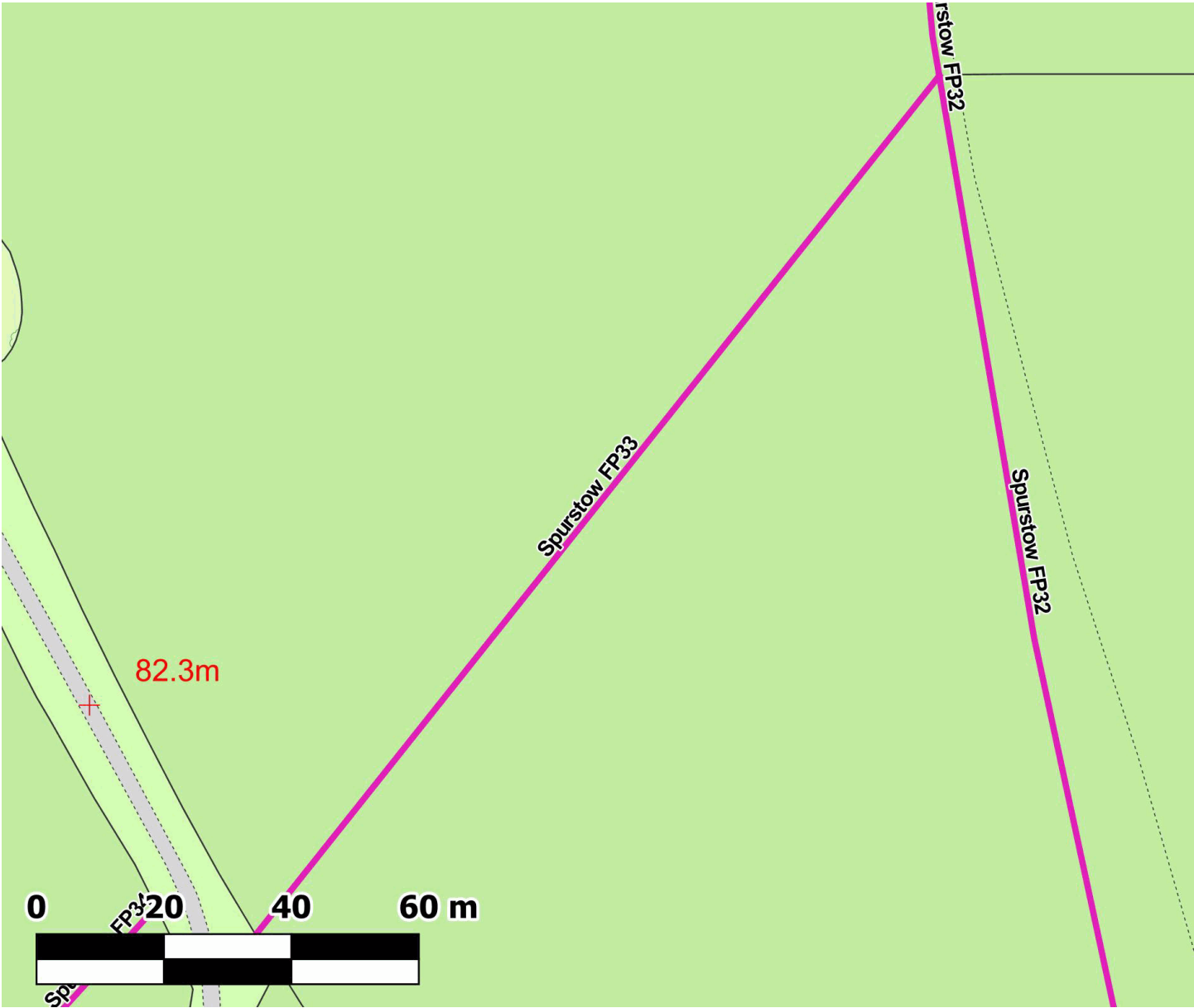


Scale: 1:6,100

Reproduced from an Ordnance Survey map with the permission of the Controller of HMSO © Crown Copyright. 2021

<b><u>Admin Group</u></b>	Crewe and Nantwich
<b><u>Admin Area</u></b>	Spurstow
<b><u>Path Code</u></b>	275/FP32
<b><u>Status</u></b>	Footpath
<b><u>Length (m):</u></b>	843.16

Path Map Report

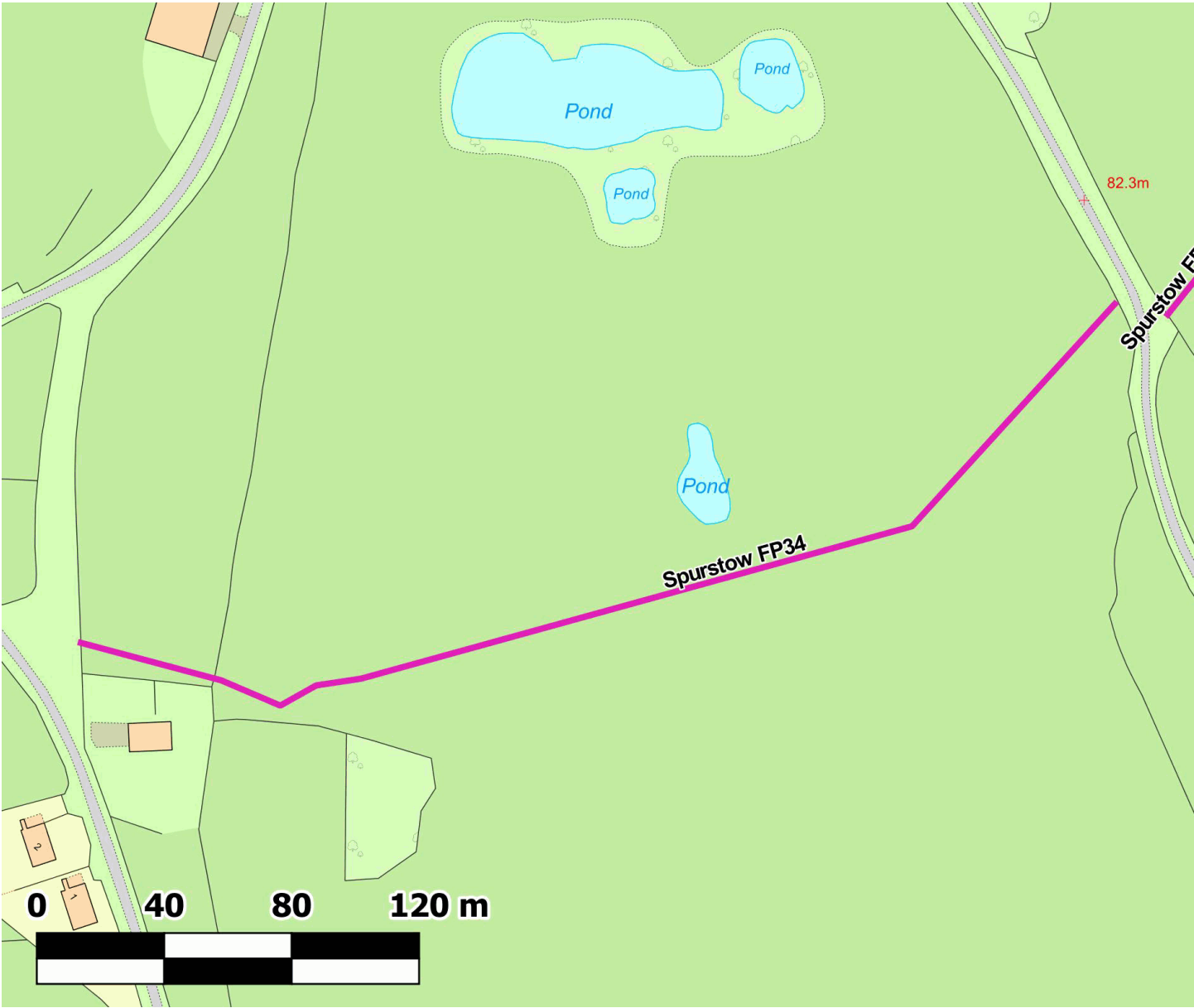


Scale: 1:1,000

Reproduced from an Ordnance Survey map with the permission of the Controller of HMSO © Crown Copyright. 2021

<u>Admin Group</u>	Crewe and Nantwich
<u>Admin Area</u>	Spurstow
<u>Path Code</u>	275/FP33
<u>Status</u>	Footpath
<u>Length (m):</u>	171.98

Path Map Report

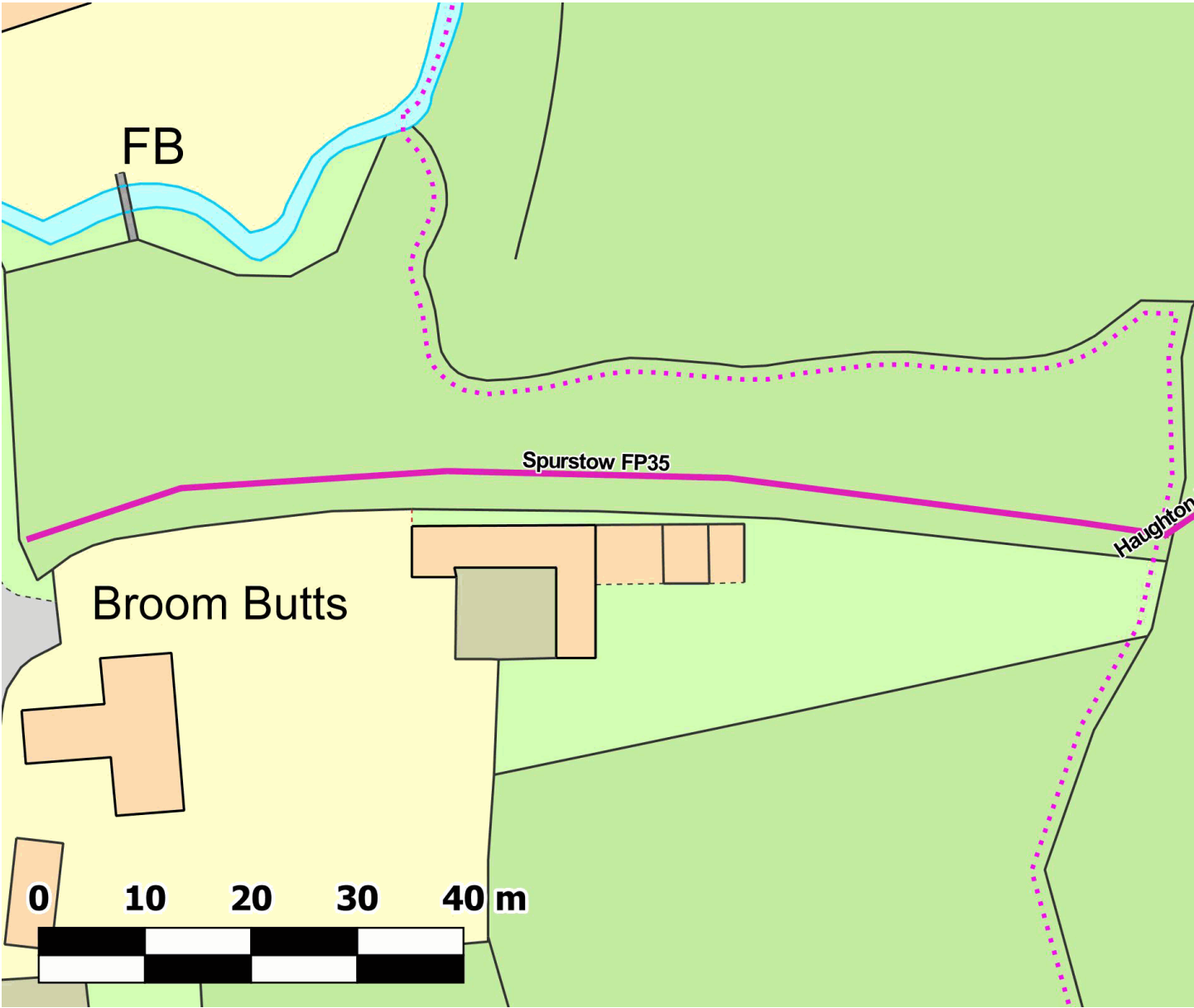


Scale: 1:2,000

Reproduced from an Ordnance Survey map with the permission of the Controller of HMSO © Crown Copyright. 2021

<b><u>Admin Group</u></b>	Crewe and Nantwich
<b><u>Admin Area</u></b>	Spurstow
<b><u>Path Code</u></b>	275/FP34
<b><u>Status</u></b>	Footpath
<b><u>Length (m):</u></b>	366.59

Path Map Report



Scale: 1:600

Reproduced from an Ordnance Survey map with the permission of the Controller of HMSO © Crown Copyright. 2021

<u>Admin Group</u>	Crewe and Nantwich
<u>Admin Area</u>	Spurstow
<u>Path Code</u>	275/FP35
<u>Status</u>	Footpath
<u>Length (m):</u>	108.13



Path Map Report



Scale: 1:1,800

Reproduced from an Ordnance Survey map with the permission of the Controller of HMSO © Crown Copyright. 2021

<b><u>Admin Group</u></b>	Crewe and Nantwich
<b><u>Admin Area</u></b>	Spurstow
<b><u>Path Code</u></b>	275/FP36
<b><u>Status</u></b>	Footpath
<b><u>Length (m):</u></b>	252.25

Path Map Report



Scale: 1:1,100

Reproduced from an Ordnance Survey map with the permission of the Controller of HMSO © Crown Copyright. 2021

<u>Admin Group</u>	Crewe and Nantwich
<u>Admin Area</u>	Spurstow
<u>Path Code</u>	275/FP37
<u>Status</u>	Footpath
<u>Length (m):</u>	199.39

## Path Map Report



Scale: 1:0

Reproduced from an Ordnance Survey map with the permission of the Controller of HMSO © Crown Copyright. 2021

<b><u>Admin Group</u></b>	Crewe and Nantwich
<b><u>Admin Area</u></b>	Spurstow
<b><u>Path Code</u></b>	275/FP38
<b><u>Status</u></b>	Footpath
<b><u>Length (m):</u></b>	16.78

Path Map Report

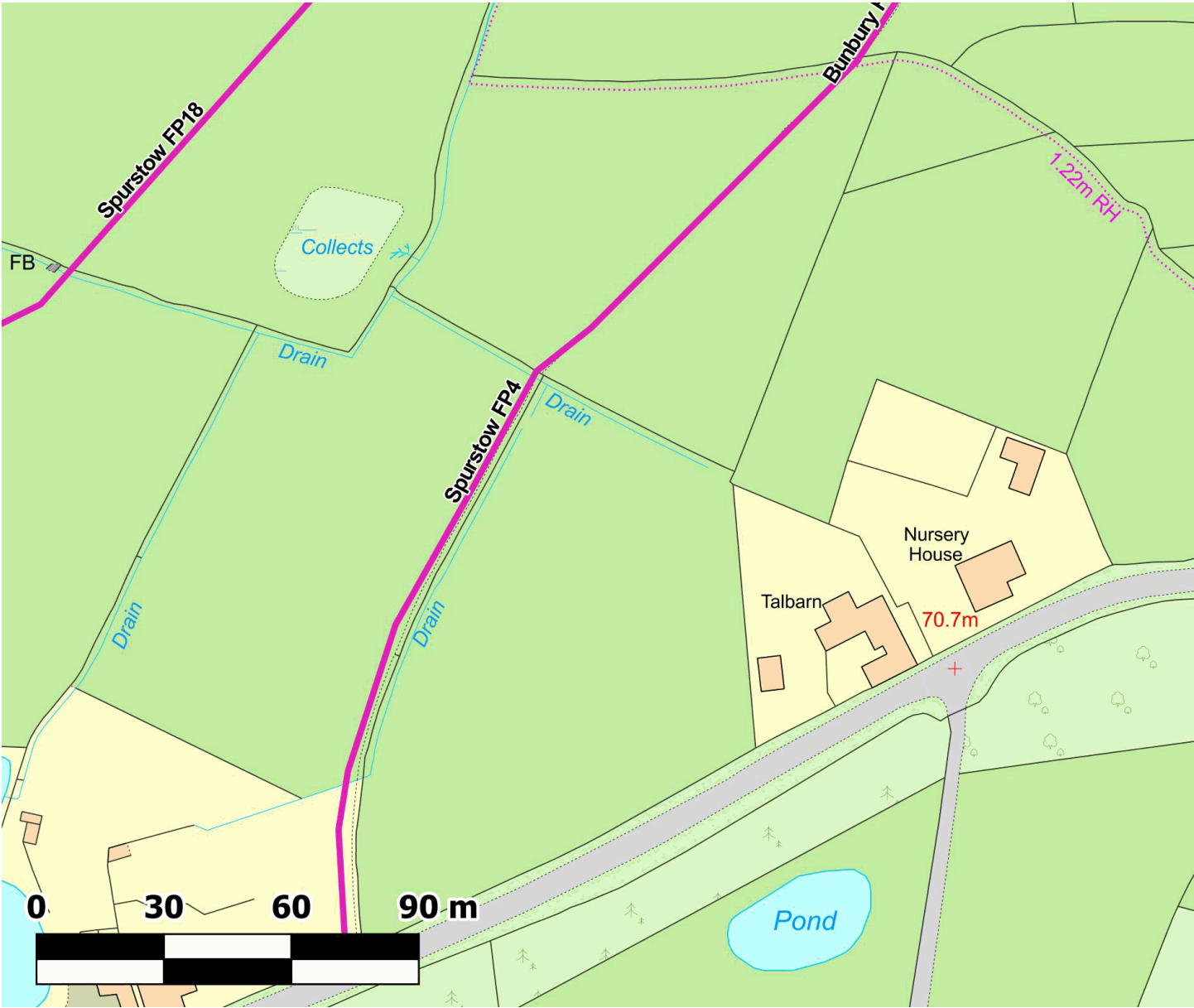


Scale: 1:1,700

Reproduced from an Ordnance Survey map with the permission of the Controller of HMSO © Crown Copyright. 2021

<u>Admin Group</u>	Crewe and Nantwich
<u>Admin Area</u>	Spurstow
<u>Path Code</u>	275/FP39
<u>Status</u>	Footpath
<u>Length (m):</u>	233.10

Path Map Report



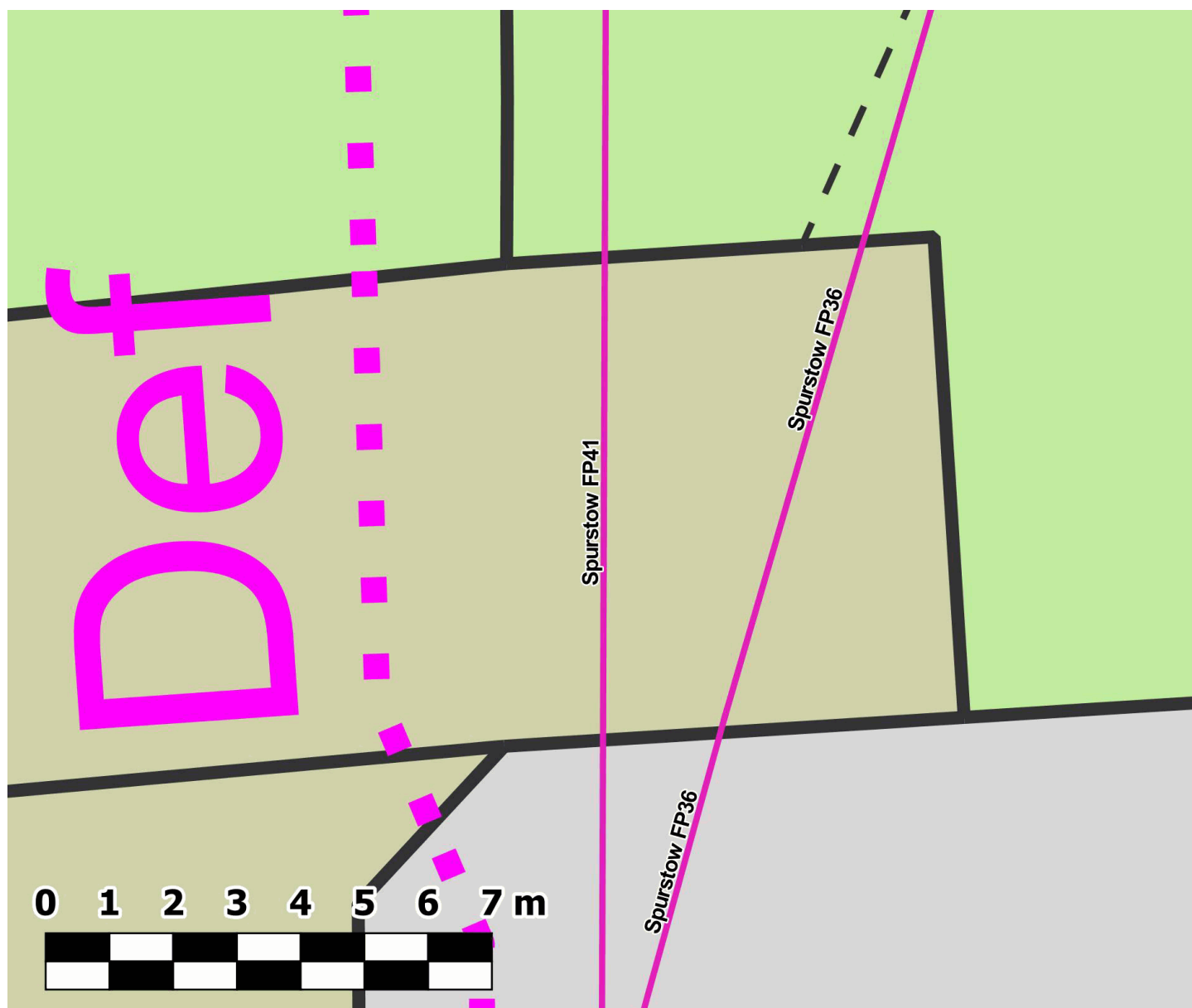
Scale: 1:1,500

Reproduced from an Ordnance Survey map with the permission of the Controller of HMSO © Crown Copyright. 2021

<u>Admin Group</u>	Crewe and Nantwich
<u>Admin Area</u>	Spurstow
<u>Path Code</u>	275/FP4
<u>Status</u>	Footpath
<u>Length (m):</u>	251.51



## Path Map Report

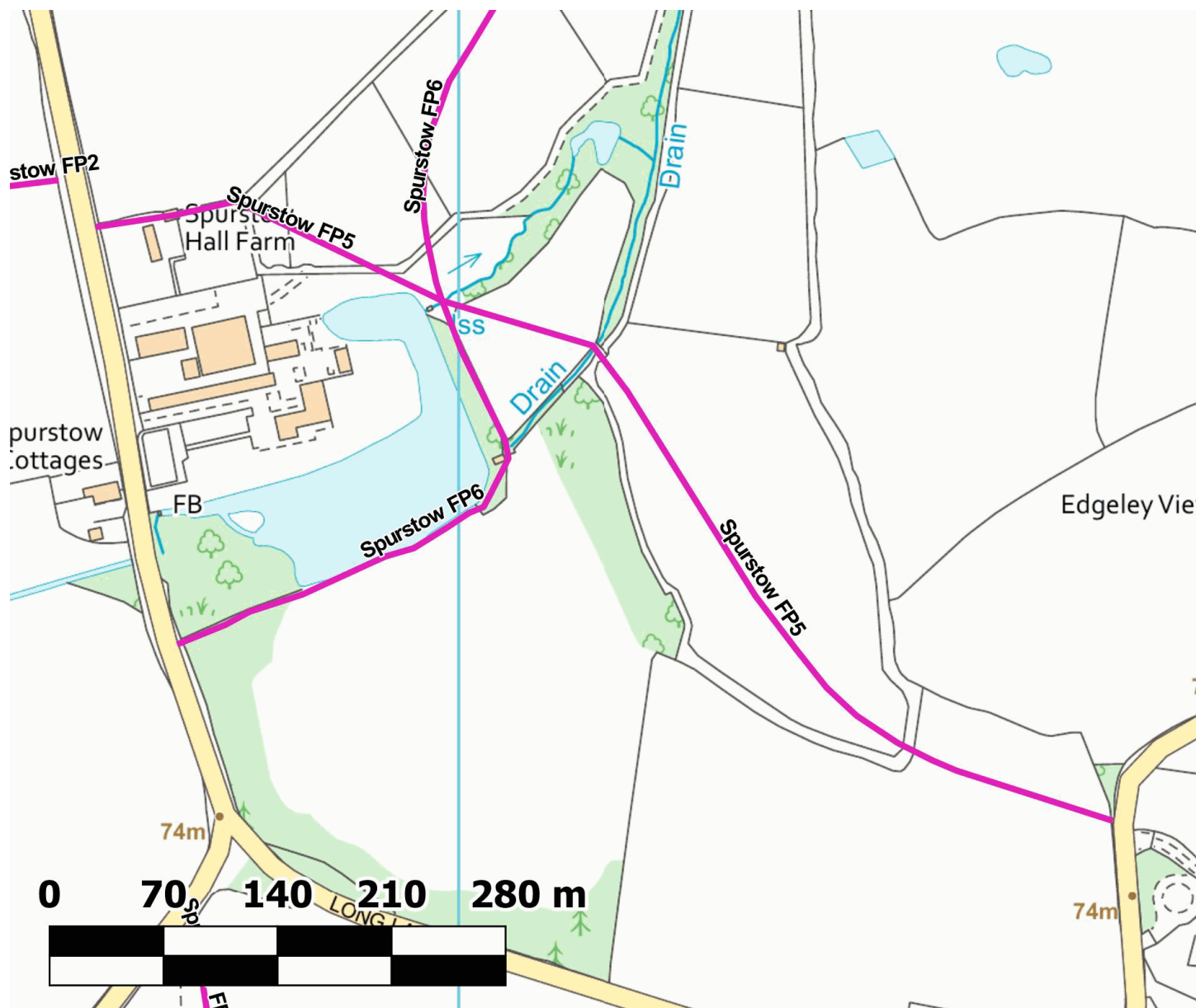


Scale: 1:100

Reproduced from an Ordnance Survey map with the permission of the Controller of HMSO © Crown Copyright. 2021

<b><u>Admin Group</u></b>	Crewe and Nantwich
<b><u>Admin Area</u></b>	Spurstow
<b><u>Path Code</u></b>	275/FP41
<b><u>Status</u></b>	Footpath
<b><u>Length (m):</u></b>	20.40

## Path Map Report

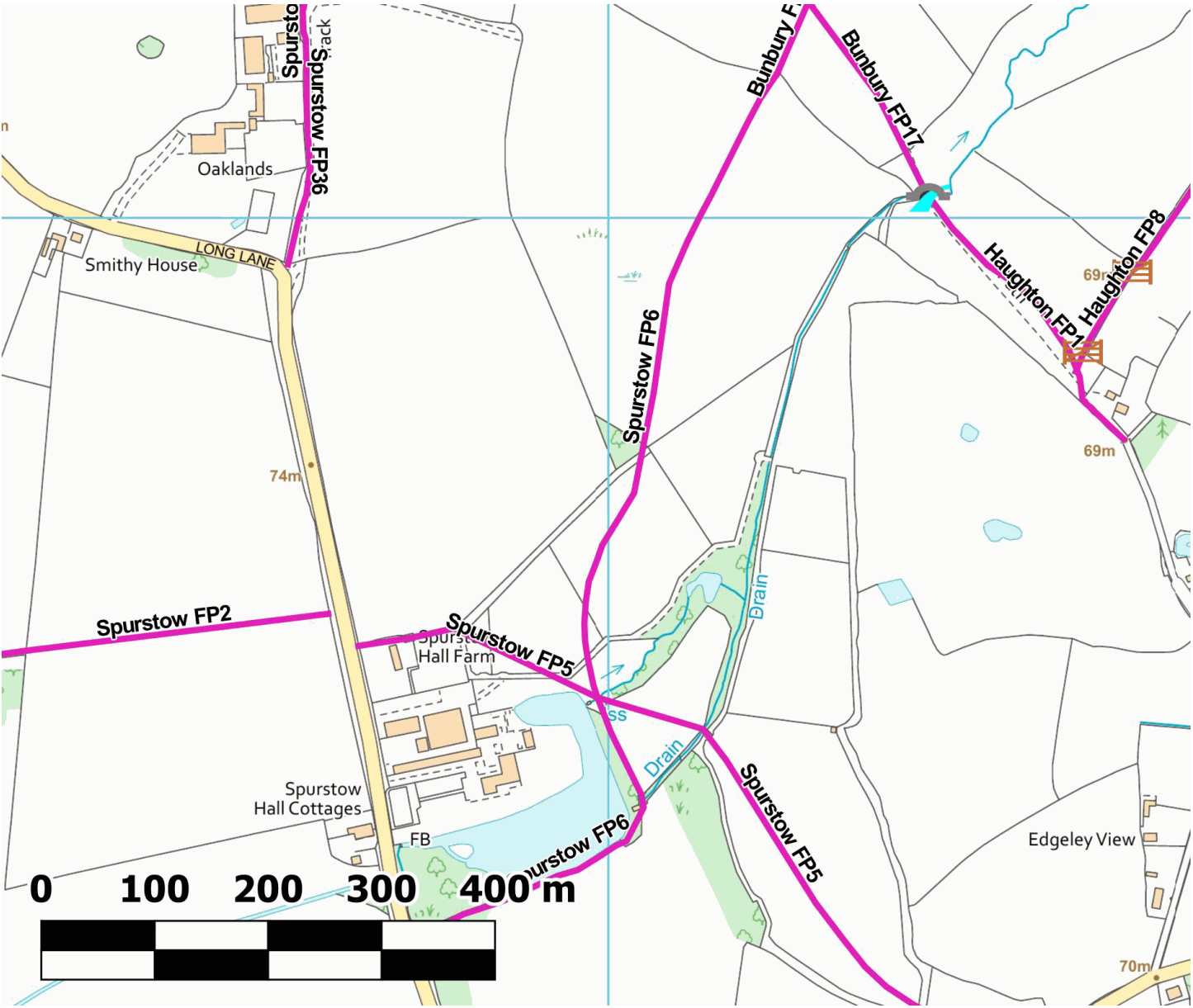


Scale: 1:3,900

Reproduced from an Ordnance Survey map with the permission of the Controller of HMSO © Crown Copyright. 2021

<b><u>Admin Group</u></b>	Crewe and Nantwich
<b><u>Admin Area</u></b>	Spurstow
<b><u>Path Code</u></b>	275/FP5
<b><u>Status</u></b>	Footpath
<b><u>Length (m):</u></b>	771.15

## Path Map Report

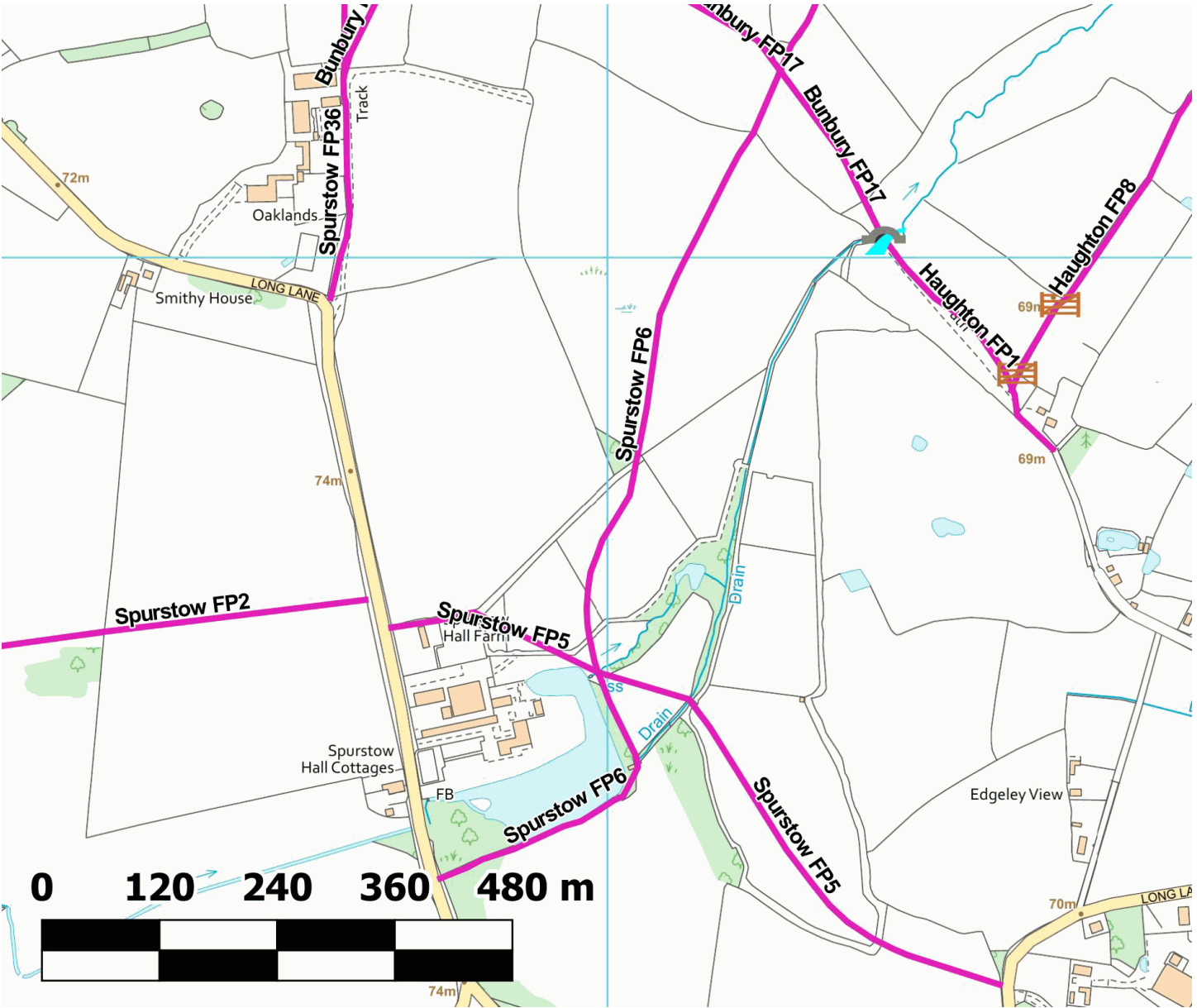


Scale: 1:5,600

Reproduced from an Ordnance Survey map with the permission of the Controller of HMSO © Crown Copyright. 2021

<b><u>Admin Group</u></b>	Crewe and Nantwich
<b><u>Admin Area</u></b>	Spurstow
<b><u>Path Code</u></b>	275/FP6
<b><u>Status</u></b>	Footpath
<b><u>Length (m):</u></b>	931.20

## Path Map Report

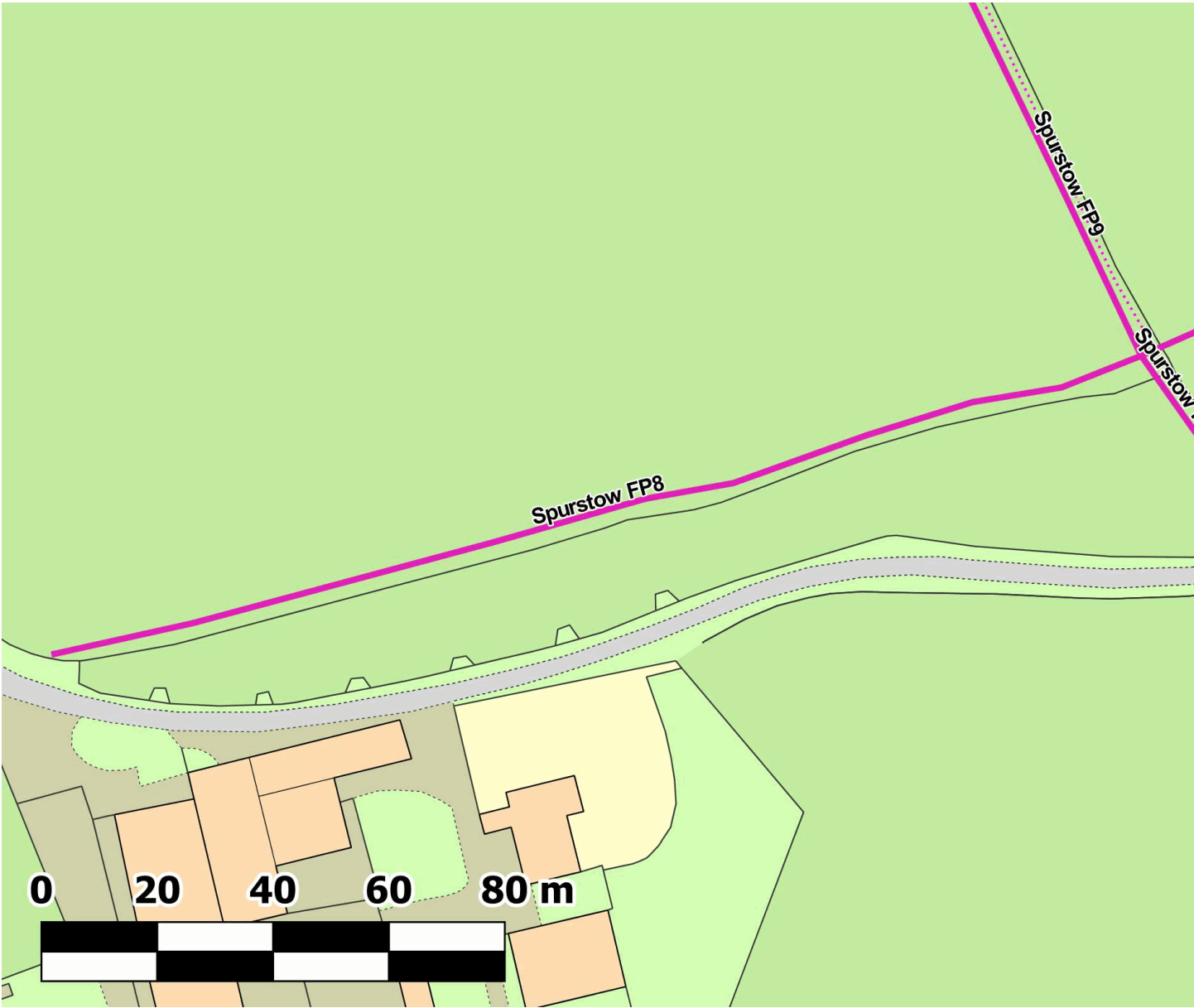


Scale: 1:-100

Reproduced from an Ordnance Survey map with the permission of the Controller of HMSO © Crown Copyright. 2021

<b><u>Admin Group</u></b>	Crewe and Nantwich
<b><u>Admin Area</u></b>	Spurstow
<b><u>Path Code</u></b>	275/FP7
<b><u>Status</u></b>	Footpath
<b><u>Length (m):</u></b>	159.66

Path Map Report



Scale: 1:1,100

Reproduced from an Ordnance Survey map with the permission of the Controller of HMSO © Crown Copyright. 2021

<u>Admin Group</u>	Crewe and Nantwich
<u>Admin Area</u>	Spurstow
<u>Path Code</u>	275/FP8
<u>Status</u>	Footpath
<u>Length (m):</u>	194.81



Path Map Report



Scale: 1:1,700  
Reproduced from an Ordnance Survey map with the permission of the Controller of HMSO © Crown Copyright. 2021

<u>Admin Group</u>	Crewe and Nantwich
<u>Admin Area</u>	Spurstow
<u>Path Code</u>	275/FP9
<u>Status</u>	Footpath
<u>Length (m):</u>	261.60